

BT-NG-020621-545-0007

Bramford to Twinstead Reinforcement

Volume 2: Plans and Drawings

Document 2.3(B): Land Plans

Final Issue B
September 2023

Planning Inspectorate reference: EN020002

Infrastructure Planning (Applications: Prescribed Forms and Procedure) Regulations 2009 Regulation 5(2)(i)(i)-(iii)

nationalgrid



Version History

Document	Version	Status	Description / Changes
April 2023	A	FINAL	For DCO submission
September 2023	B	FINAL	For Submission at Examination Deadline 1 The Land Plans have been updated at Deadline 1 to reflect the fact that Class 5 rights (Compulsory acquisition of rights for biodiversity net gain) are no longer sought in respect of certain plots. Plots have been reviewed to ensure that the minimum land necessary is subject to powers of compulsory acquisition and certain plots have been amended to Class 8 (uncoloured). Equivalent changes have also been made to the Book of Reference.

THE NATIONAL GRID (BRAMFORD TO TWINSTEAD REINFORCEMENT) ORDER
 PINS APPLICATION NUMBER: EN020002
 LAND PLANS
 REGULATION 5(2)(i)-(iii)
 KEY PLAN

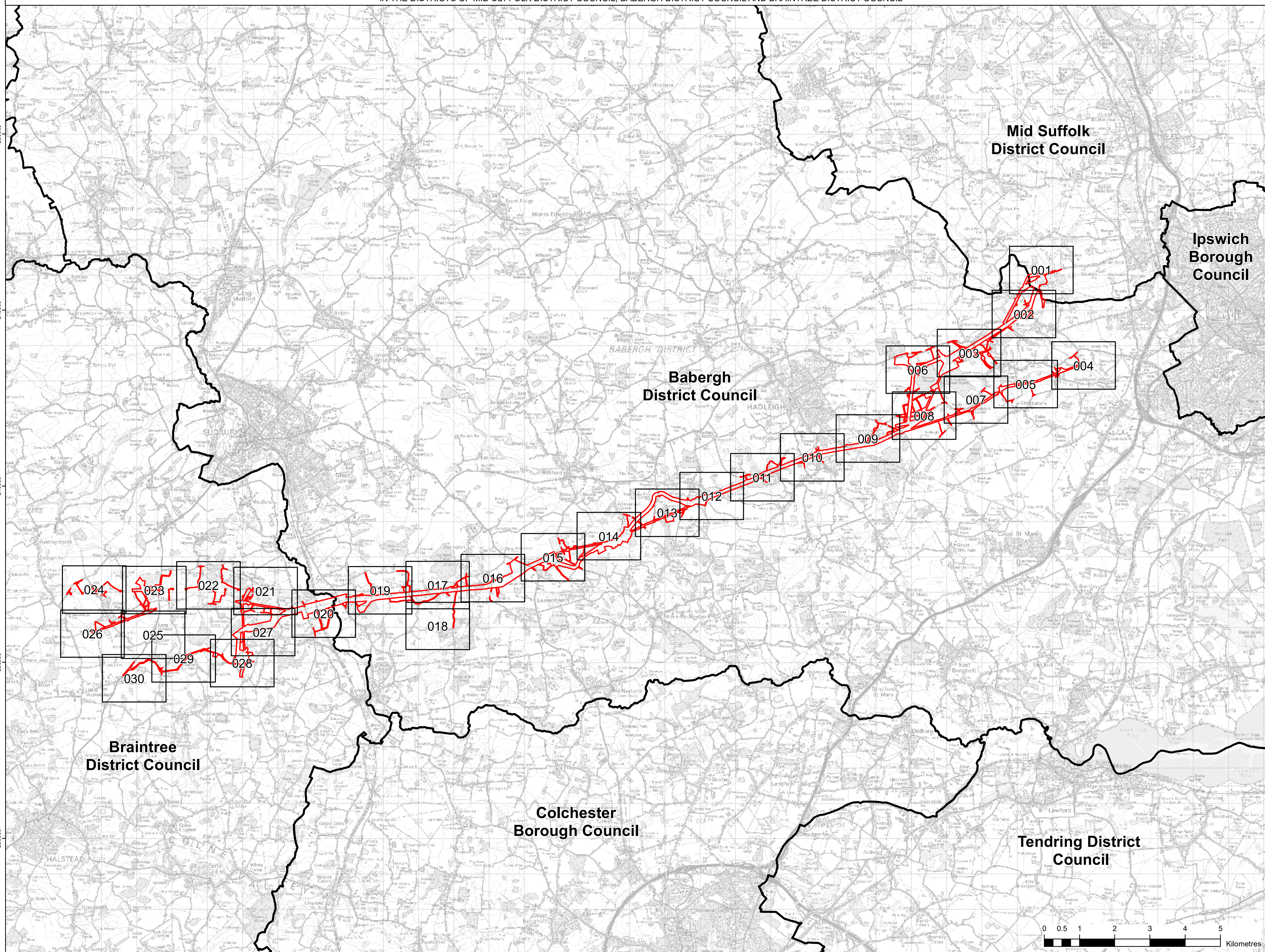
IN THE DISTRICTS OF MID SUFFOLK DISTRICT COUNCIL, BABERGH DISTRICT COUNCIL AND BRAINTREE DISTRICT COUNCIL



Reproduced from Ordnance Survey maps by permission of Ordnance Survey on behalf of the controller of His Majesty's Stationery Office. © Crown Copyright Ordnance Survey, Licence no. 010059731

Legend

- Order limits
- Local Authority Boundary



Reference should be made to Document 2.1 Guide to the Plans which provides further information on what the plans show.

NG Investment No. 21847

ISSUE	DATE	REMARKS	DRAWN	CHKD	APPD
B	25/09/2023	Rev B for Deadline 1	BS	OG	HB
A	28/03/2023	Rev A for DCO application	BS	HB	OF

PROJECT: Bramford to Twinstead Reinforcement

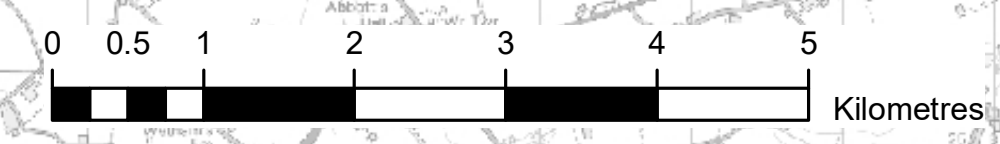
nationalgrid

TITLE: Document 2.3(B)
Land Plans

CIRCUIT / SITE: Bramford – Pelham & Bramford – Braintree – Bulls Lodge GIS

ORIGINATOR DRAWING NO. A1/LP/21847/0 A1

NG DRAWING NO. BT-NG-020621-545-0007 SHEET NO. 1 NO. OF SHEETS 1 ISSUE: B



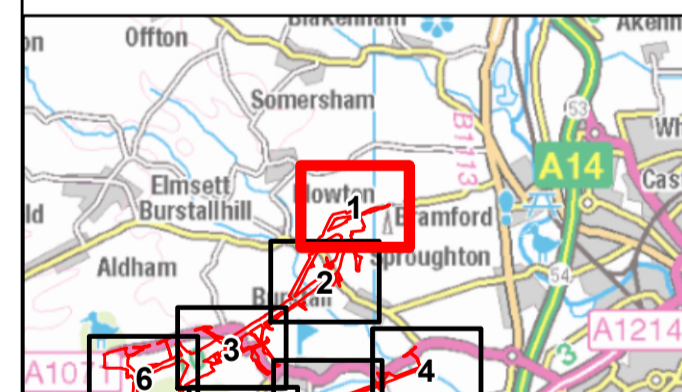
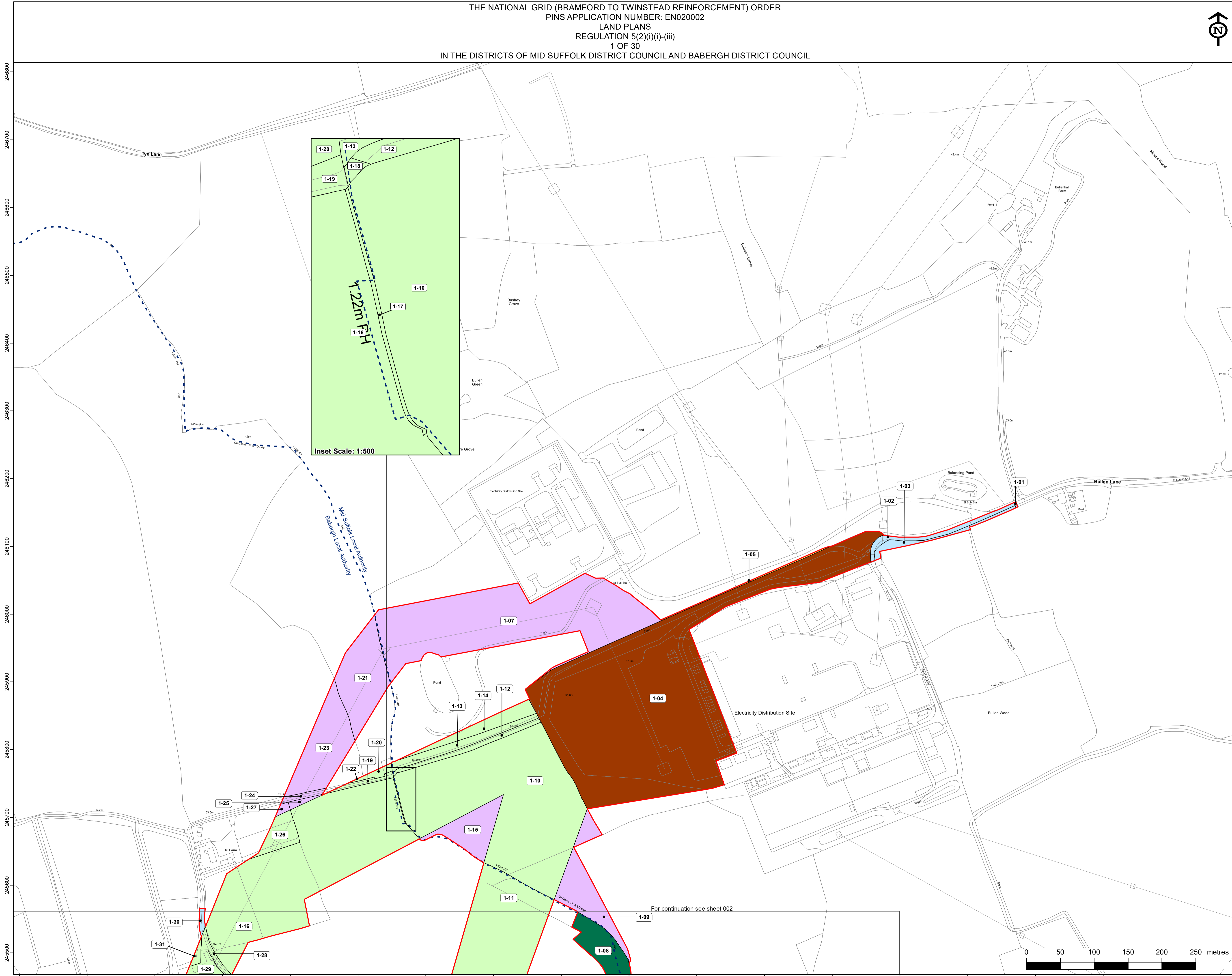
250000
245000
240000
235000
230000

585000 590000 595000 600000 605000 610000 615000



Legend

- Order limits
- Local authority boundary
- Class 1 - Compulsory acquisition of land
- Class 2 - Compulsory acquisition of rights - Overhead line
- Class 3 - Compulsory acquisition of rights - Underground cable
- Class 4 - Compulsory acquisition of rights of access
- Class 5 - Compulsory acquisition of rights for biodiversity net gain (BNG)
- Class 5 - Compulsory acquisition of rights for biodiversity net gain (BNG) overlaid on other class
- Class 6 - Temporary use for Construction, Maintenance, Mitigation and Dismantling of Redundant Infrastructure
- Class 7 - Temporary Use for Access
- Class 8 - Land that is not subject to powers of acquisition nor temporary use



Reference should be made to Document 2.1 Guide to the Plans which provides further information on what the plans show.

NG Investment No. 21847

ISSUE	DATE	REMARKS	DRAWN	CHKD	APPD
B	25/09/2023	Rev B for Deadline 1	BS	OG	HB
A	28/03/2023	Rev A for DCO application	BS	HB	OP

PROJECT: **Bramford to Twinstead Reinforcement**

nationalgrid

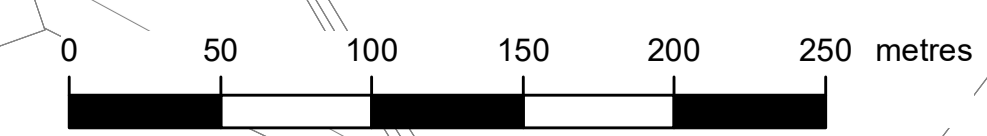
TITLE: **Document 2.3(B)
Land Plans**

CIRCUIT / SITE: **Bramford – Pelham & Bramford – Braitree – Bulls Lodge** GIS

ORIGINATOR DRAWING NO. **A1/LP/21847/001** A1

NG DRAWING No. **BT-NG-020621-545-0007** SHEET NO. **01** NO. OF SHEETS **30** ISSUE: **B**

SCALE: 1:2,500



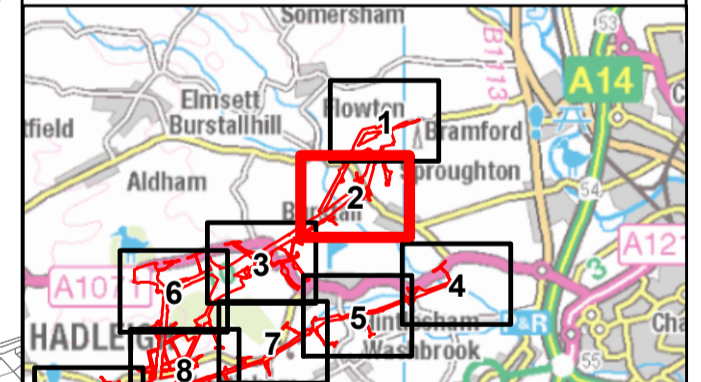
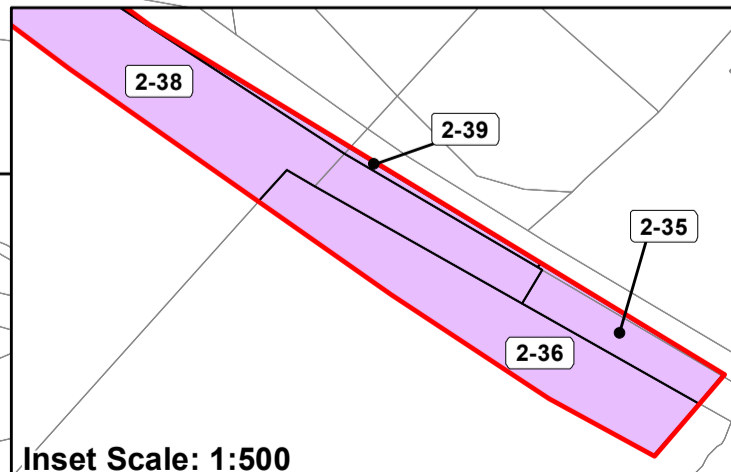
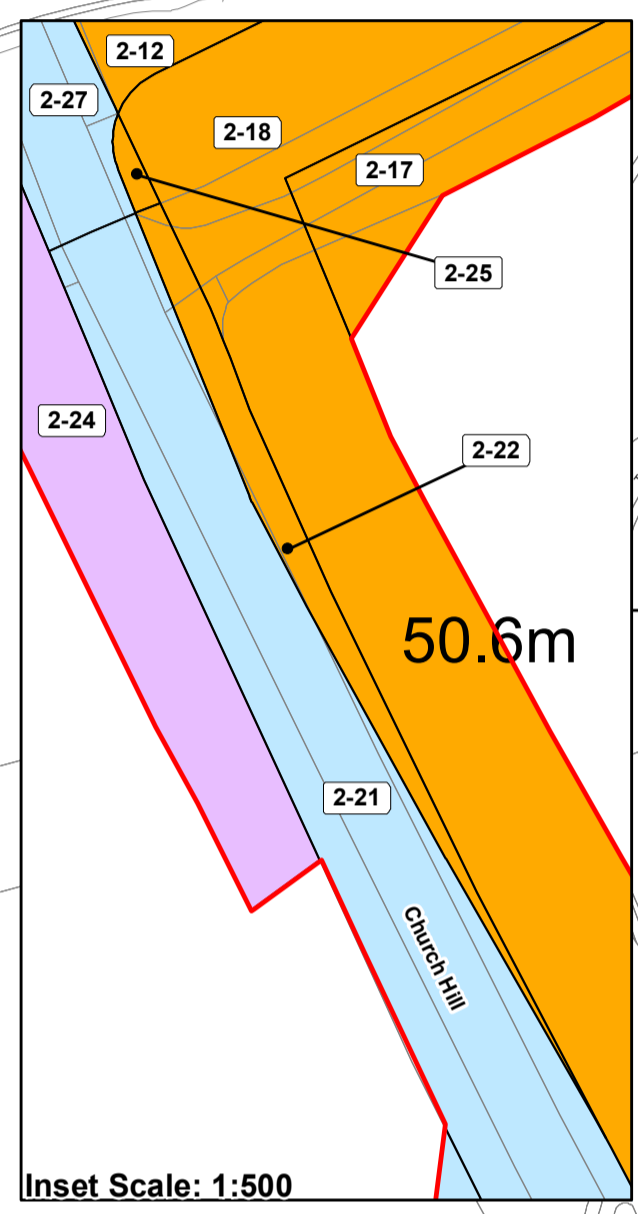
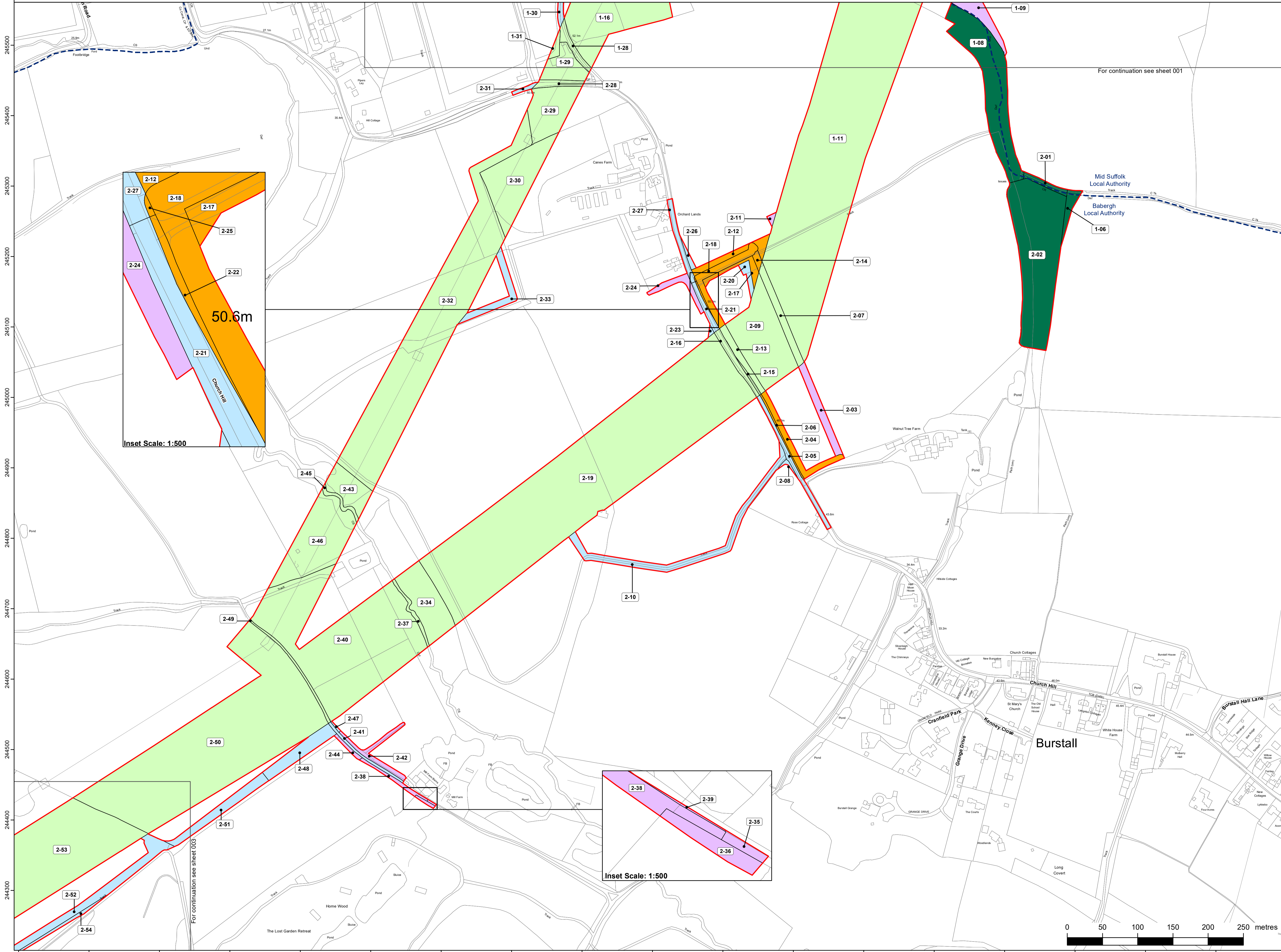
For continuation see sheet 002



Reproduced from Ordnance Survey maps by permission of Ordnance Survey on behalf of the controller of His Majesty's Stationery Office. © Crown Copyright Ordnance Survey, Licence no. 0100059731

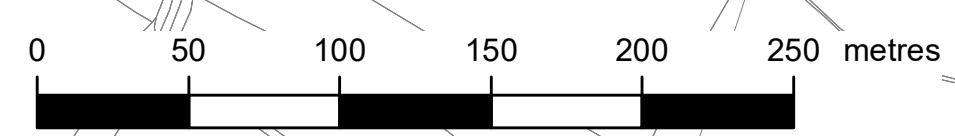
Legend

- Order limits
- Local authority boundary
- Class 1 - Compulsory acquisition of land
- Class 2 - Compulsory acquisition of rights - Overhead line
- Class 3 - Compulsory acquisition of rights - Underground cable
- Class 4 - Compulsory acquisition of rights of access
- Class 5 - Compulsory acquisition of rights for biodiversity net gain (BNG)
- Class 6 - Temporary use for Construction, Maintenance, Mitigation and Dismantling of Redundant Infrastructure
- Class 7 - Temporary Use for Access
- Class 8 - Land that is not subject to powers of acquisition nor temporary use



Reference should be made to Document 2.1 Guide to the Plans which provides further information on what the plans show.

NG Investment No. 21847			
B	25/09/2023	Rev B for Deadline 1	BS OG HB
A	28/03/2023	Rev A for DCO application	BS HB OP
ISSUE	DATE	REMARKS	DRAWN/CHKD/APPD
PROJECT: Bramford to Twinstead Reinforcement			
nationalgrid			
TITLE: Document 2.3(B) Land Plans			
CIRCUIT / SITE: Bramford – Pelham & Bramford – Baintree – Bulls Lodge			GIS
ORIGINATOR DRAWING NO. A1/LP/21847/002			A1
NG DRAWING No. BT-NG-020621-545-0007	SHEET NO. 02	NO. OF SHEETS 30	ISSUE: B
SCALE: 1:2,500			



THE NATIONAL GRID (BRAMFORD TO TWINSTEAD REINFORCEMENT) ORDER
 PINS APPLICATION NUMBER: EN020002
 LAND PLANS
 REGULATION 5(2)(i)-(iii)
 3 OF 30
 IN THE DISTRICT OF BABERGH DISTRICT COUNCIL

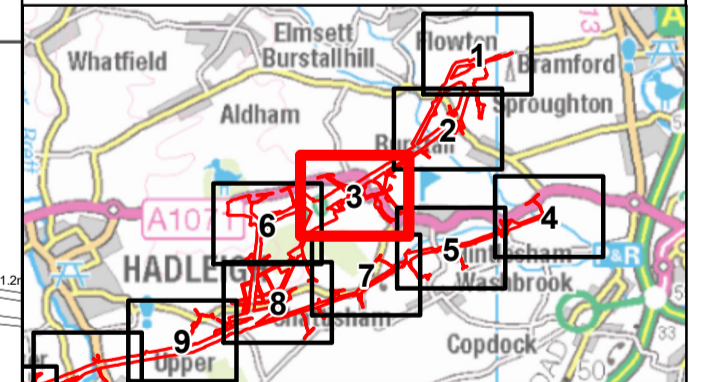
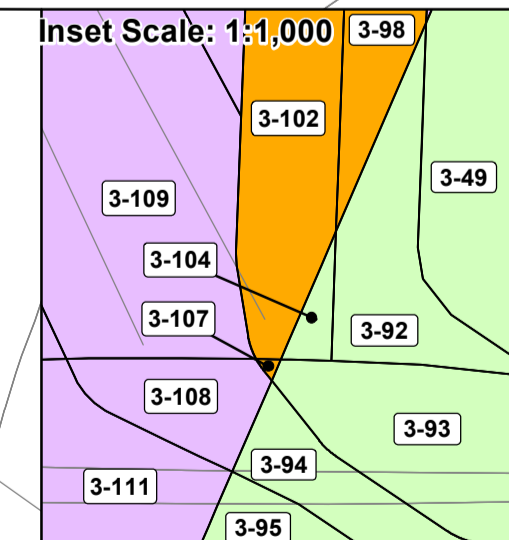
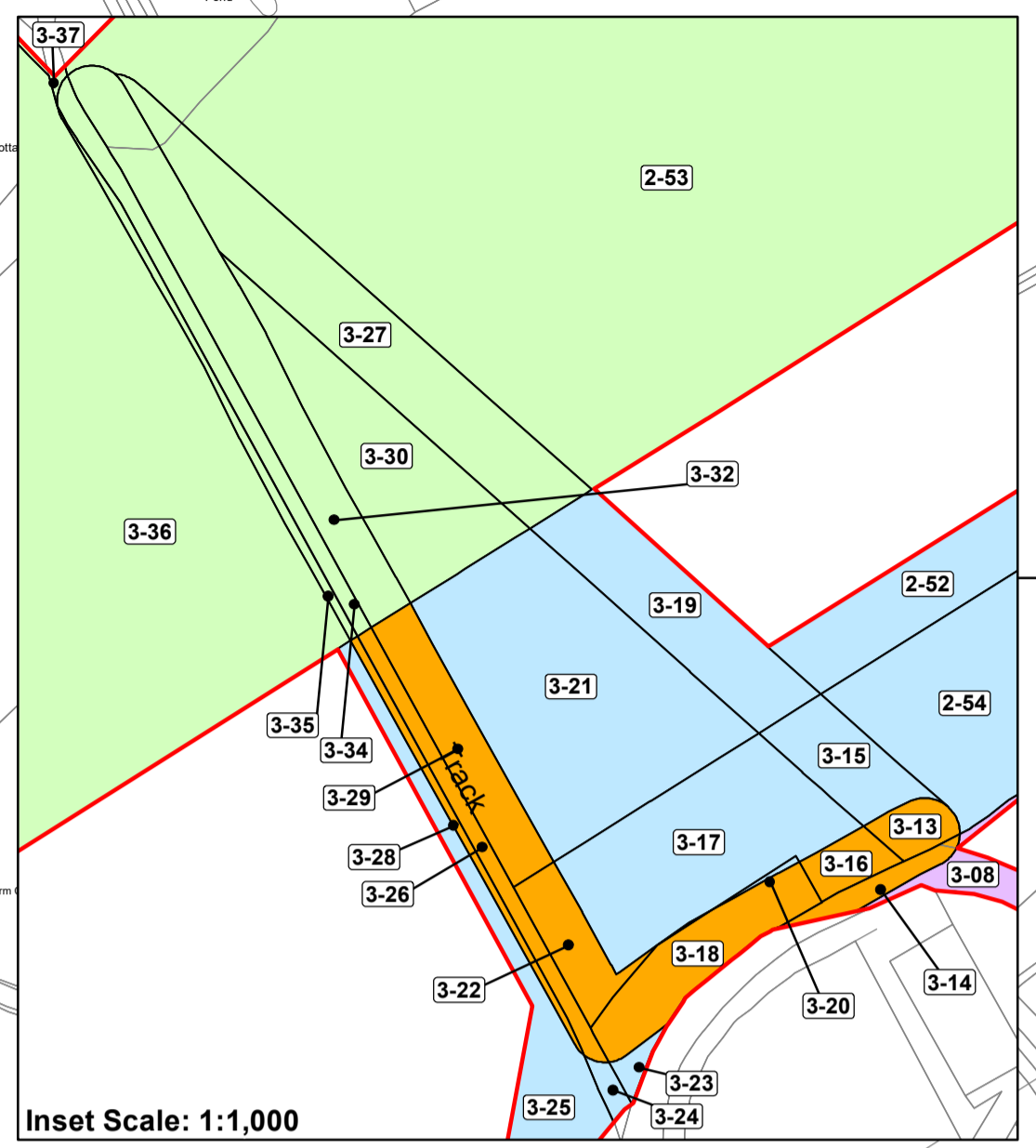
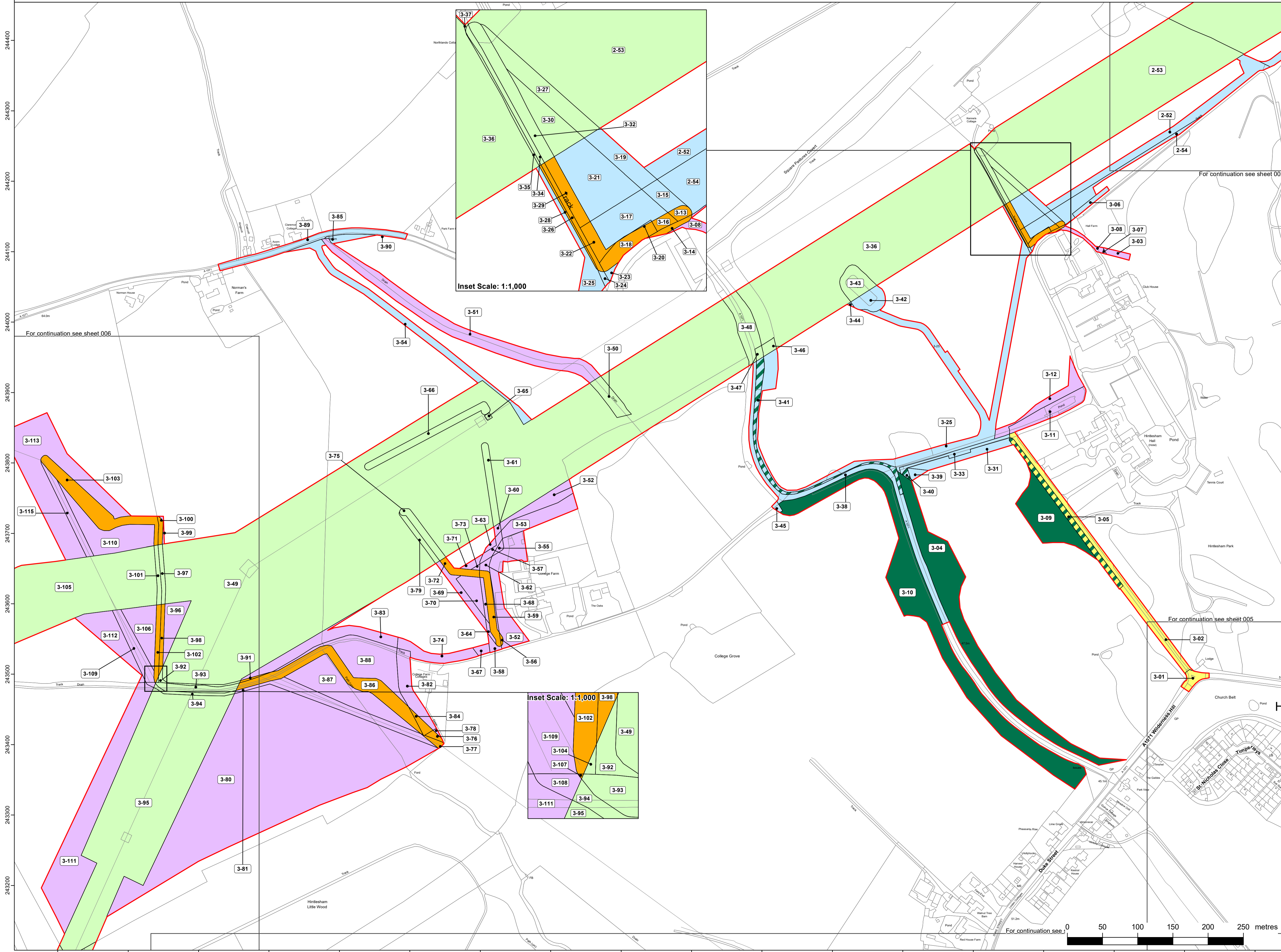


Application Document 2.3(B)

Reproduced from Ordnance Survey maps by permission of Ordnance Survey on behalf of the controller of His Majesty's Stationery Office. © Crown Copyright Ordnance Survey, Licence no. 0100059731

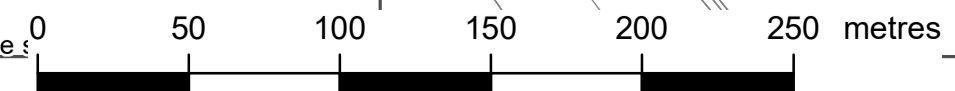
Legend

- Order limits
- Local authority boundary
- Class 1 - Compulsory acquisition of land
- Class 2 - Compulsory acquisition of rights - Overhead line
- Class 3 - Compulsory acquisition of rights - Underground cable
- Class 4 - Compulsory acquisition of rights of access
- Class 5 - Compulsory acquisition of rights for biodiversity net gain (BNG)
- Class 5 - Compulsory acquisition of rights for biodiversity net gain (BNG) overlaid on other class
- Class 6 - Temporary use for Construction, Maintenance, Mitigation and Dismantling of Redundant Infrastructure
- Class 7 - Temporary Use for Access
- Class 8 - Land that is not subject to powers of acquisition nor temporary use



Reference should be made to Document 2.1 Guide to the Plans which provides further information on what the plans show.

NG Investment No. 21847			
B	25/09/2023	Rev B for Deadline 1	BS OG HB
A	28/03/2023	Rev A for DCO application	BS HB QP
ISSUE	DATE	REMARKS	DRAWN/CHKD/APPD
PROJECT: Bramford to Twinstead Reinforcement			
nationalgrid			
TITLE: Document 2.3(B) Land Plans			
CIRCUIT / SITE: Bramford - Pelham & Bramford - Baintree - Bulls Lodge		GIS	
ORIGINATOR DRAWING NO. A1/LP/21847/003		A1	
NG DRAWING No. BT-NG-020621-545-0007	SHEET NO. 03	NO. OF SHEETS 30	ISSUE: B
SCALE: 1:2,500			



THE NATIONAL GRID (BRAMFORD TO TWINSTEAD REINFORCEMENT) ORDER
 PINS APPLICATION NUMBER: EN020002
 LAND PLANS
 REGULATION 5(2)(i)-(iii)
 4 OF 30
 IN THE DISTRICT OF BABERGH DISTRICT COUNCIL

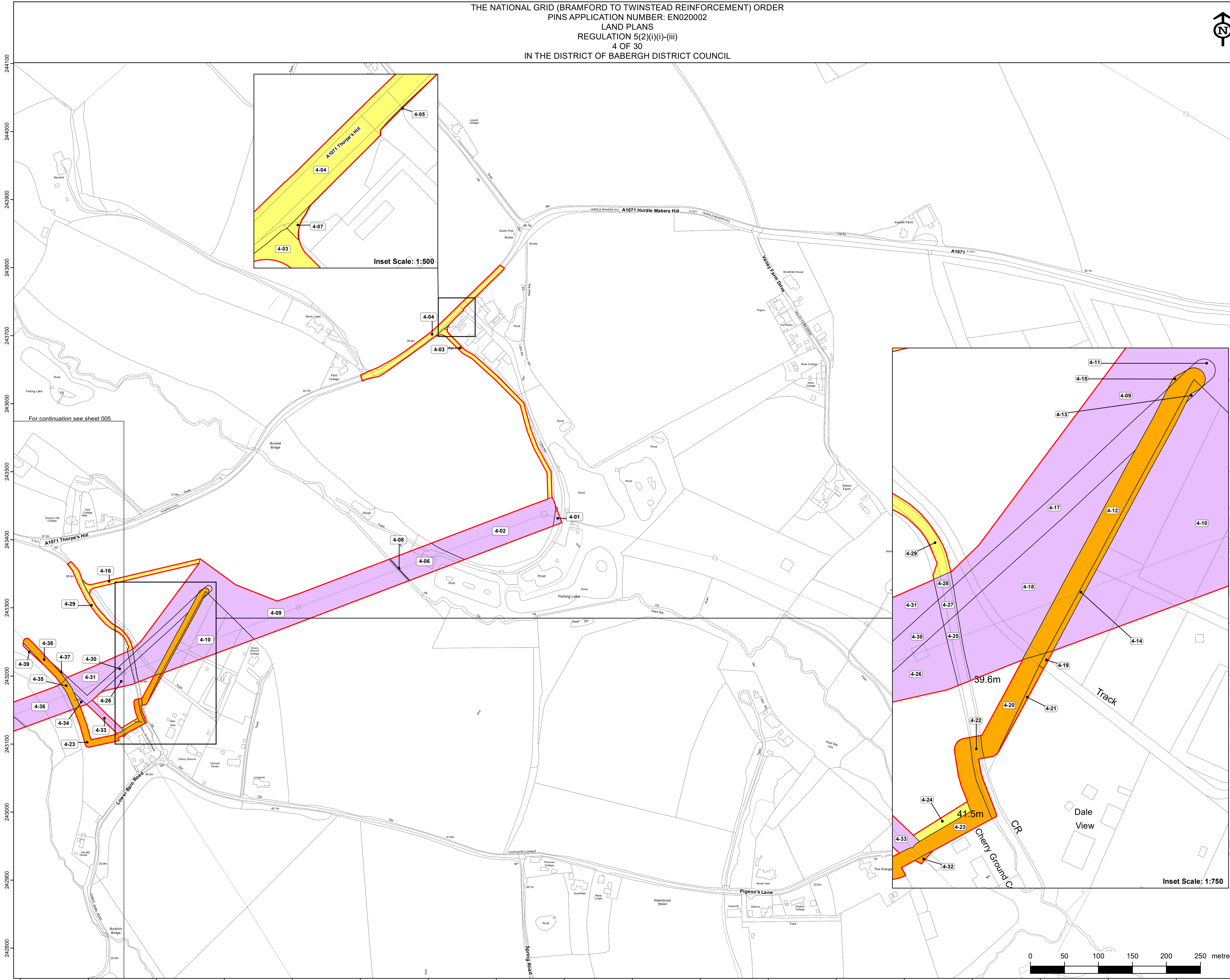


Application Document 2.3(B)

Reproduced from Ordnance Survey maps by permission of Ordnance Survey on behalf of the controller of His Majesty's Stationery Office. © Crown Copyright Ordnance Survey, Licence no. 0100059731

Legend

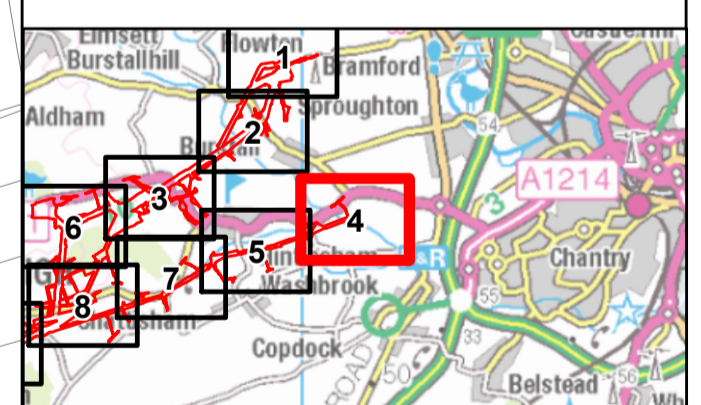
- Order limits
- Local authority boundary
- Class 1 - Compulsory acquisition of land
- Class 2 - Compulsory acquisition of rights - Overhead line
- Class 3 - Compulsory acquisition of rights - Underground cable
- Class 4 - Compulsory acquisition of rights of access
- Class 5 - Compulsory acquisition of rights for biodiversity net gain (BNG)
- Class 5 - Compulsory acquisition of rights for biodiversity net gain (BNG) overlaid on other class
- Class 6 - Temporary use for Construction, Maintenance, Mitigation and Dismantling of Redundant Infrastructure
- Class 7 - Temporary Use for Access
- Class 8 - Land that is not subject to powers of acquisition nor temporary use



For continuation see sheet 005

Inset Scale: 1:500

Inset Scale: 1:750



Reference should be made to Document 2.1 Guide to the Plans which provides further information on what the plans show.

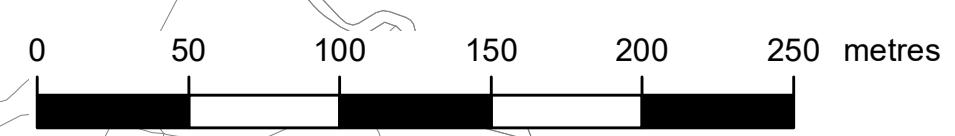
NG Investment No. 21847			
B	25/09/2023	Rev B for Deadline 1	BS OG HB
A	28/03/2023	Rev A for DCO application	BS HB OF
ISSUE	DATE	REMARKS	DRAWN CHKD APPD

PROJECT: Bramford to Twinstead Reinforcement

nationalgrid

TITLE: Document 2.3(B) Land Plans

CIRCUIT / SITE: Bramford – Pelham & Bramford – Baintree – Bulls Lodge		GIS
ORIGINATOR DRAWING NO. A1/LP/21847/004		A1
NG DRAWING No. BT-NG-020621-545-0007	SHEET NO. 04	NO. OF SHEETS 30
SCALE: 1:2,500		ISSUE: B



THE NATIONAL GRID (BRAMFORD TO TWINSTEAD REINFORCEMENT) ORDER
 PINS APPLICATION NUMBER: EN020002
 LAND PLANS
 REGULATION 5(2)(i)-(iii)
 5 OF 30
 IN THE DISTRICT OF BABERGH DISTRICT COUNCIL

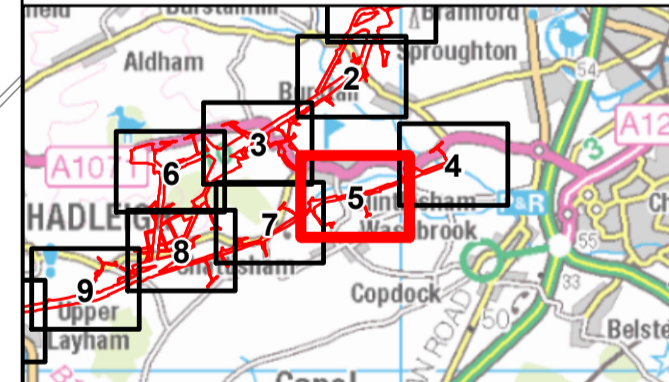
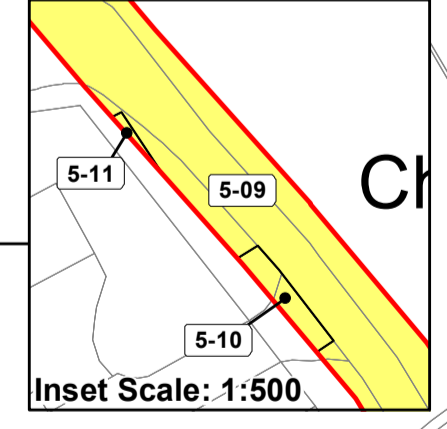
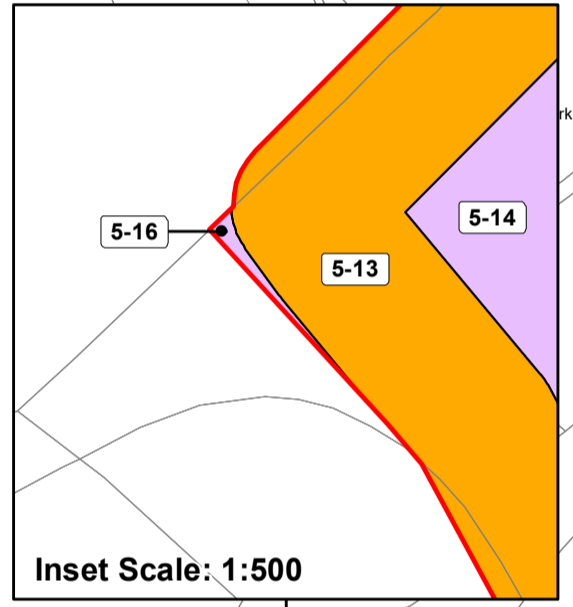
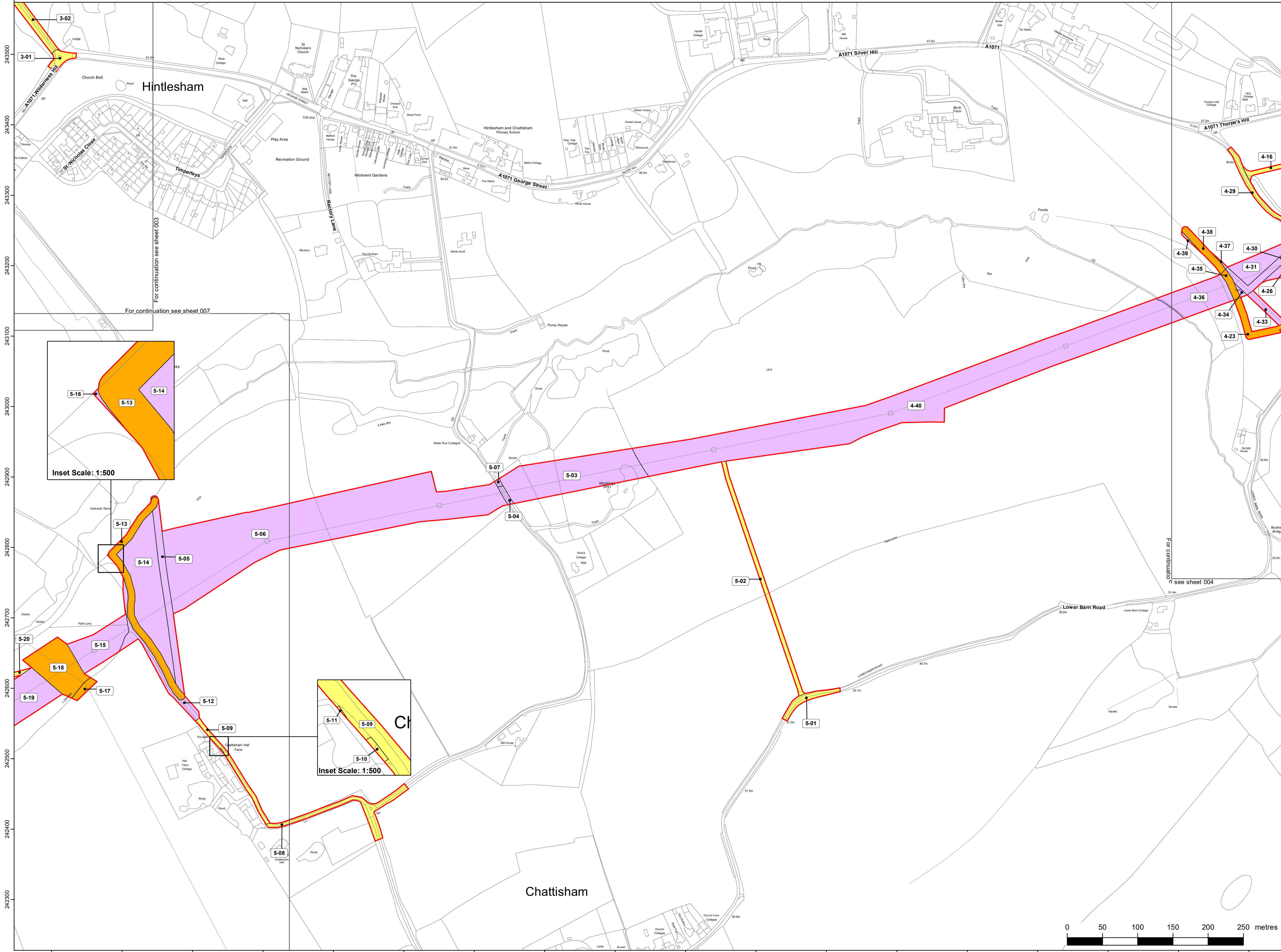


Application Document 2.3(B)

Reproduced from Ordnance Survey maps by permission of Ordnance Survey on behalf of the controller of His Majesty's Stationery Office. © Crown Copyright Ordnance Survey, Licence no. 0100059731

Legend

- Order limits
- Local authority boundary
- Class 1 - Compulsory acquisition of land
- Class 2 - Compulsory acquisition of rights - Overhead line
- Class 3 - Compulsory acquisition of rights - Underground cable
- Class 4 - Compulsory acquisition of rights of access
- Class 5 - Compulsory acquisition of rights for biodiversity net gain (BNG)
- Class 5 - Compulsory acquisition of rights for biodiversity net gain (BNG) overlaid on other class
- Class 6 - Temporary use for Construction, Maintenance, Mitigation and Dismantling of Redundant Infrastructure
- Class 7 - Temporary Use for Access
- Class 8 - Land that is not subject to powers of acquisition nor temporary use



Reference should be made to Document 2.1 Guide to the Plans which provides further information on what the plans show.

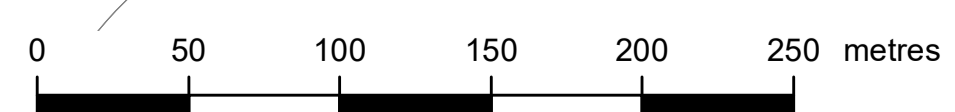
NG Investment No. 21847

B	25/09/2023	Rev B for Deadline 1	BS	OG	HB
A	28/03/2023	Rev A for DCO application	BS	HB	OP
ISSUE	DATE	REMARKS	DRAWN	CHECKD	APPD

PROJECT: **Bramford to Twinstead Reinforcement**

TITLE: **Document 2.3(B) Land Plans**

CIRCUIT / SITE:	Bramford – Pelham & Bramford – Baintree – Bulls Lodge	GIS
ORIGINATOR DRAWING NO.	A1/LP/21847/005	A1
NG DRAWING No.	BT-NG-020621-545-0007	ISSUE:
SCALE: 1:2,500	SHEET NO. 05	NO. OF SHEETS 30
		B



THE NATIONAL GRID (BRAMFORD TO TWINSTEAD REINFORCEMENT) ORDER
 PINS APPLICATION NUMBER: EN020002
 LAND PLANS
 REGULATION 5(2)(i)-(iii)
 6 OF 30
 IN THE DISTRICT OF BABERGH DISTRICT COUNCIL

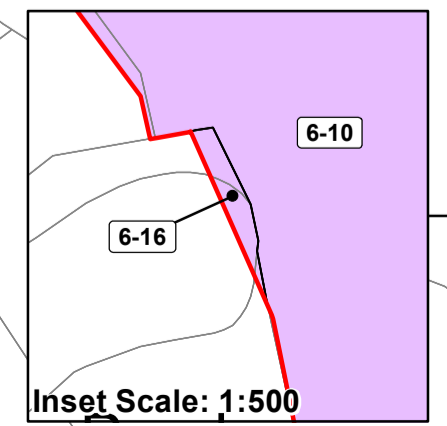
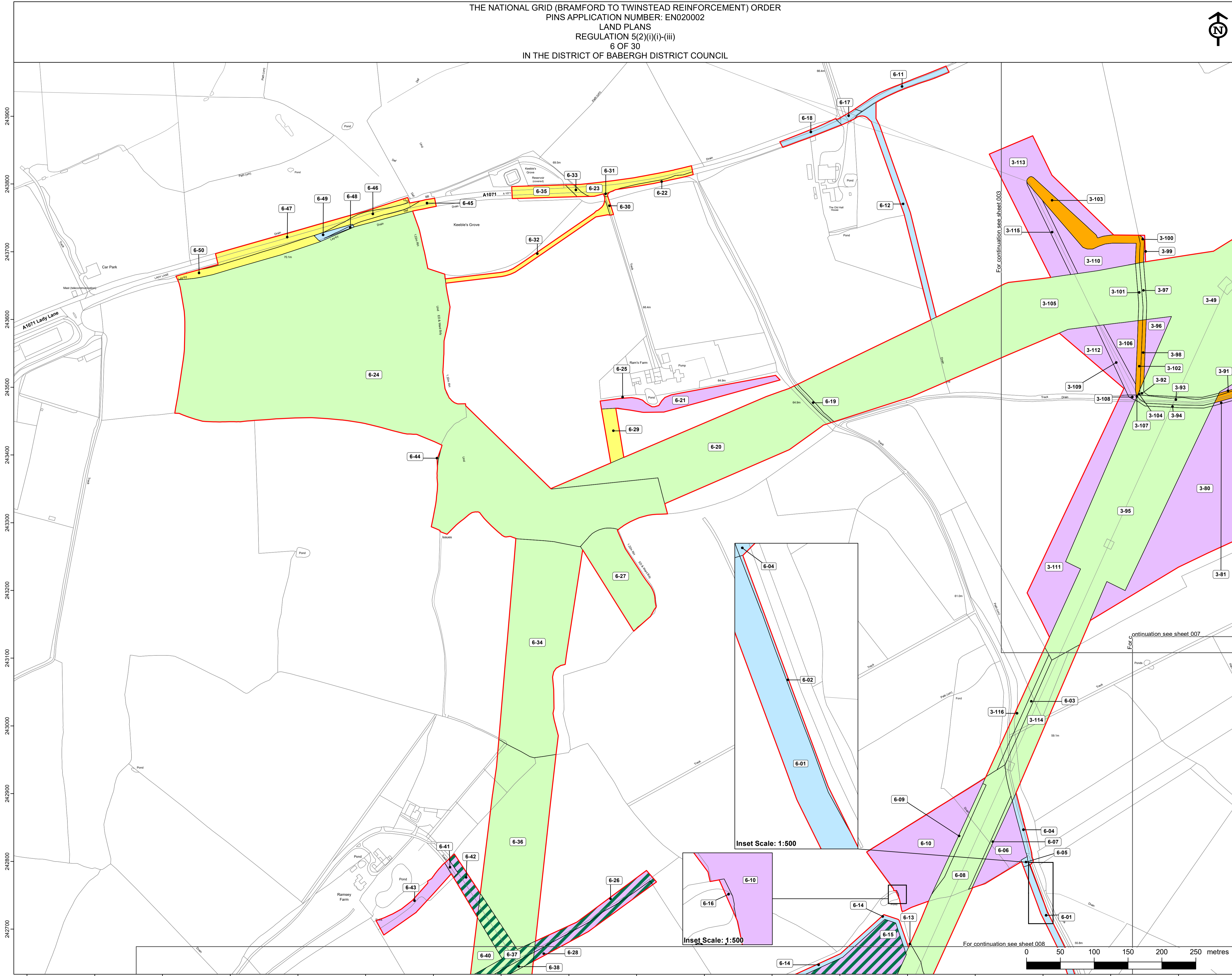


Application Document 2.3(B)

Reproduced from Ordnance Survey maps by permission of Ordnance Survey on behalf of the controller of His Majesty's Stationery Office. © Crown Copyright Ordnance Survey, Licence no. 0100059731

Legend

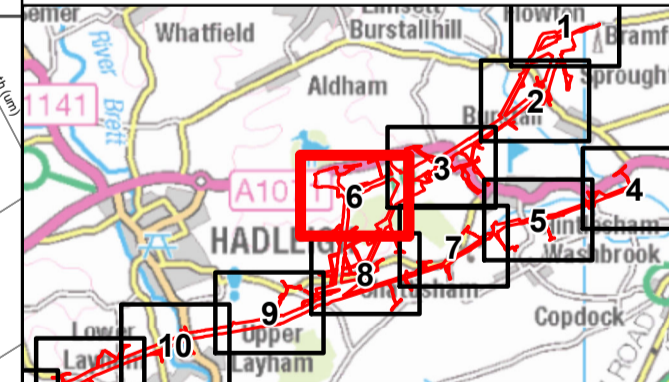
- Order limits
- Local authority boundary
- Class 1 - Compulsory acquisition of land
- Class 2 - Compulsory acquisition of rights - Overhead line
- Class 3 - Compulsory acquisition of rights - Underground cable
- Class 4 - Compulsory acquisition of rights of access
- Class 5 - Compulsory acquisition of rights for biodiversity net gain (BNG)
- Class 5 - Compulsory acquisition of rights for biodiversity net gain (BNG) overlaid on to other class
- Class 6 - Temporary use for Construction, Maintenance, Mitigation and Dismantling of Redundant Infrastructure
- Class 7 - Temporary Use for Access
- Class 8 - Land that is not subject to powers of acquisition nor temporary use



For continuation see sheet 003

For continuation see sheet 007

For continuation see sheet 008



Reference should be made to Document 2.1 Guide to the Plans which provides further information on what the plans show.

NG Investment No. 21847

ISSUE	DATE	REMARKS	DRAWN	CHKD	APPD
B	25/09/2023	Rev B for Deadline 1	BS	OG	HB
A	28/03/2023	Rev A for DCO application	BS	HB	OF

PROJECT: Bramford to Twinstead Reinforcement

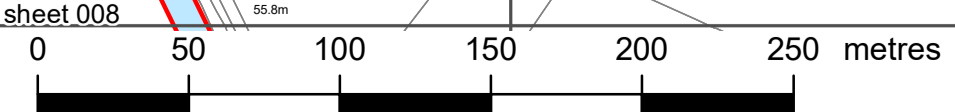
nationalgrid

TITLE: Document 2.3(B) Land Plans

CIRCUIT / SITE: Bramford – Pelham & Bramford – Braitree – Bulls Lodge GIS

ORIGINATOR DRAWING NO. A1/LP/21847/006 A1

NG DRAWING No. BT-NG-020621-545-0007 SHEET NO. 06 NO. OF SHEETS 30 ISSUE: B



THE NATIONAL GRID (BRAMFORD TO TWINSTEAD REINFORCEMENT) ORDER
 PINS APPLICATION NUMBER: EN020002
 LAND PLANS
 REGULATION 5(2)(i)-(iii)
 7 OF 30
 IN THE DISTRICT OF BABERGH DISTRICT COUNCIL

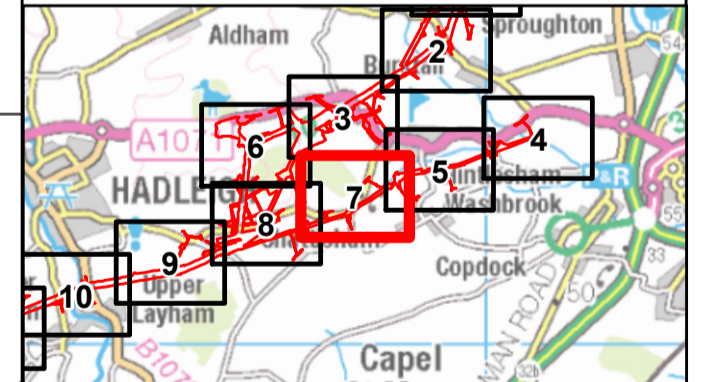
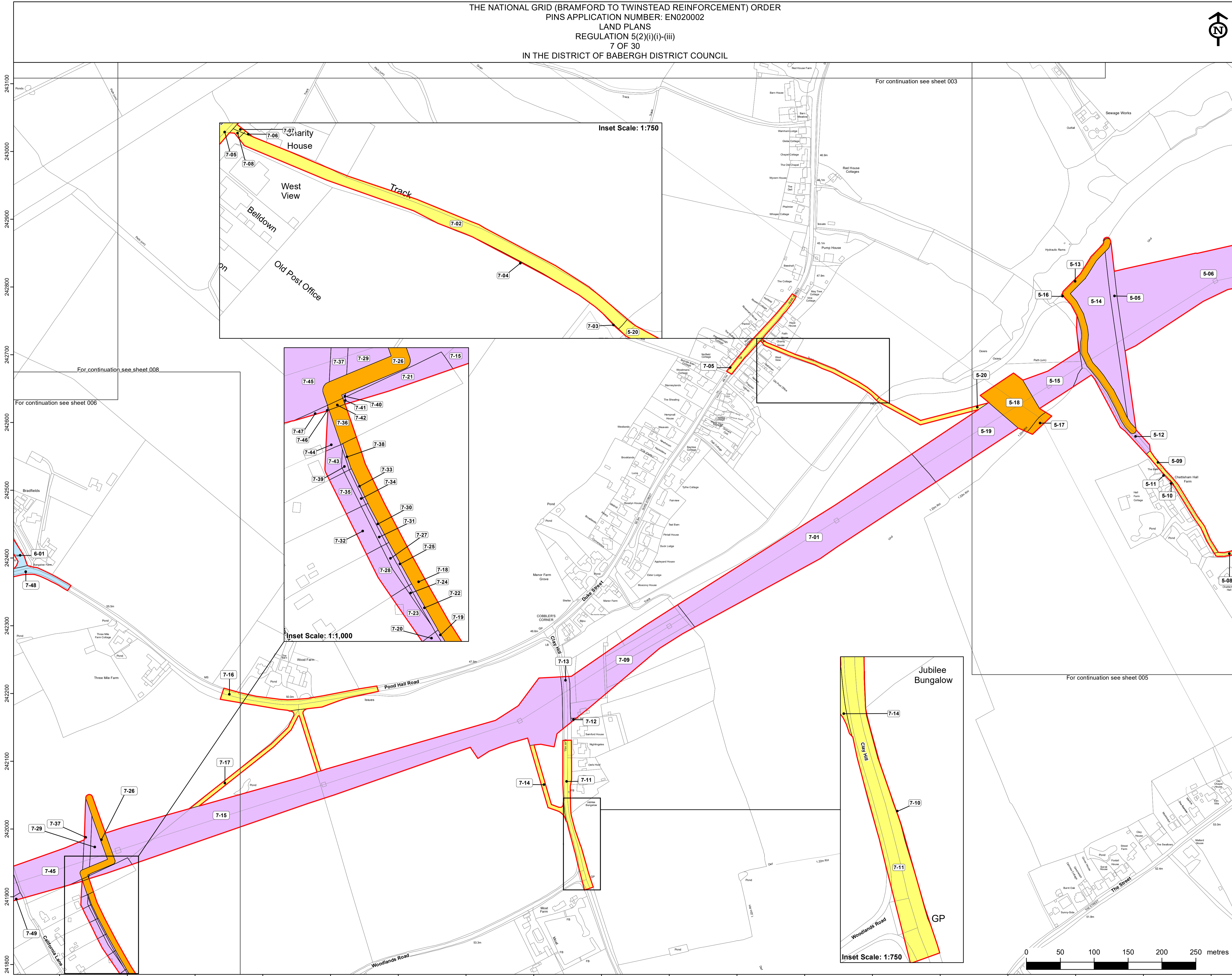


Application Document 2.3(B)

Reproduced from Ordnance Survey maps by permission of Ordnance Survey on behalf of the controller of His Majesty's Stationery Office. © Crown Copyright Ordnance Survey, Licence no. 0100059731

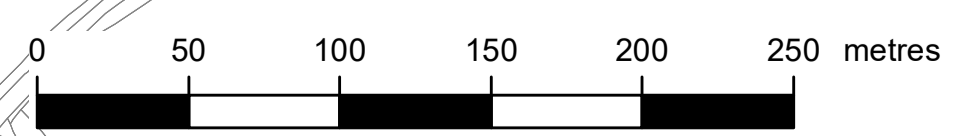
Legend

- Order limits
- Local authority boundary
- Class 1 - Compulsory acquisition of land
- Class 2 - Compulsory acquisition of rights - Overhead line
- Class 3 - Compulsory acquisition of rights - Underground cable
- Class 4 - Compulsory acquisition of rights of access
- Class 5 - Compulsory acquisition of rights for biodiversity net gain (BNG)
- Class 5 - Compulsory acquisition of rights for biodiversity net gain (BNG) overlaid on other class
- Class 6 - Temporary use for Construction, Maintenance, Mitigation and Dismantling of Redundant Infrastructure
- Class 7 - Temporary Use for Access
- Class 8 - Land that is not subject to powers of acquisition nor temporary use



Reference should be made to Document 2.1 Guide to the Plans which provides further information on what the plans show.

NG Investment No. 21847			
B	25/09/2023	Rev B for Deadline 1	BS OG HB
A	28/03/2023	Rev A for DCO application	BS HB OF
ISSUE	DATE	REMARKS	DRAWN/CHKD/APPD
PROJECT: Bramford to Twinstead Reinforcement			
nationalgrid			
TITLE: Document 2.3(B) Land Plans			
CIRCUIT / SITE: Bramford – Pelham & Bramford – Baintree – Bulls Lodge			GIS
ORIGINATOR DRAWING NO. A1/LP/21847/007			A1
NG DRAWING No. BT-NG-020621-545-0007	SHEET NO. 07	NO. OF SHEETS 30	ISSUE: B
SCALE: 1:2,500			



THE NATIONAL GRID (BRAMFORD TO TWINSTEAD REINFORCEMENT) ORDER
 PINS APPLICATION NUMBER: EN020002
 LAND PLANS
 REGULATION 5(2)(i)(i)-(iii)
 8 OF 30
 IN THE DISTRICT OF BABERGH DISTRICT COUNCIL

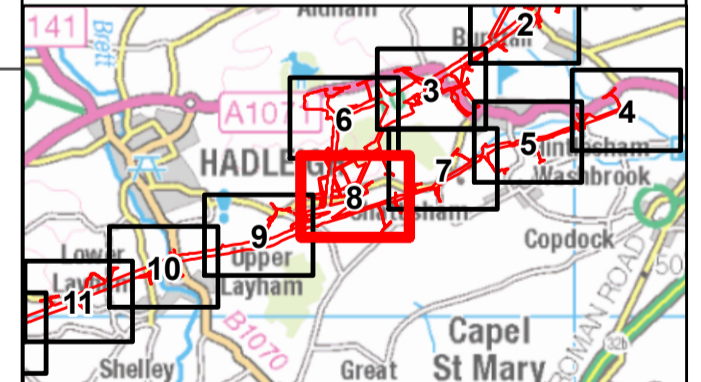
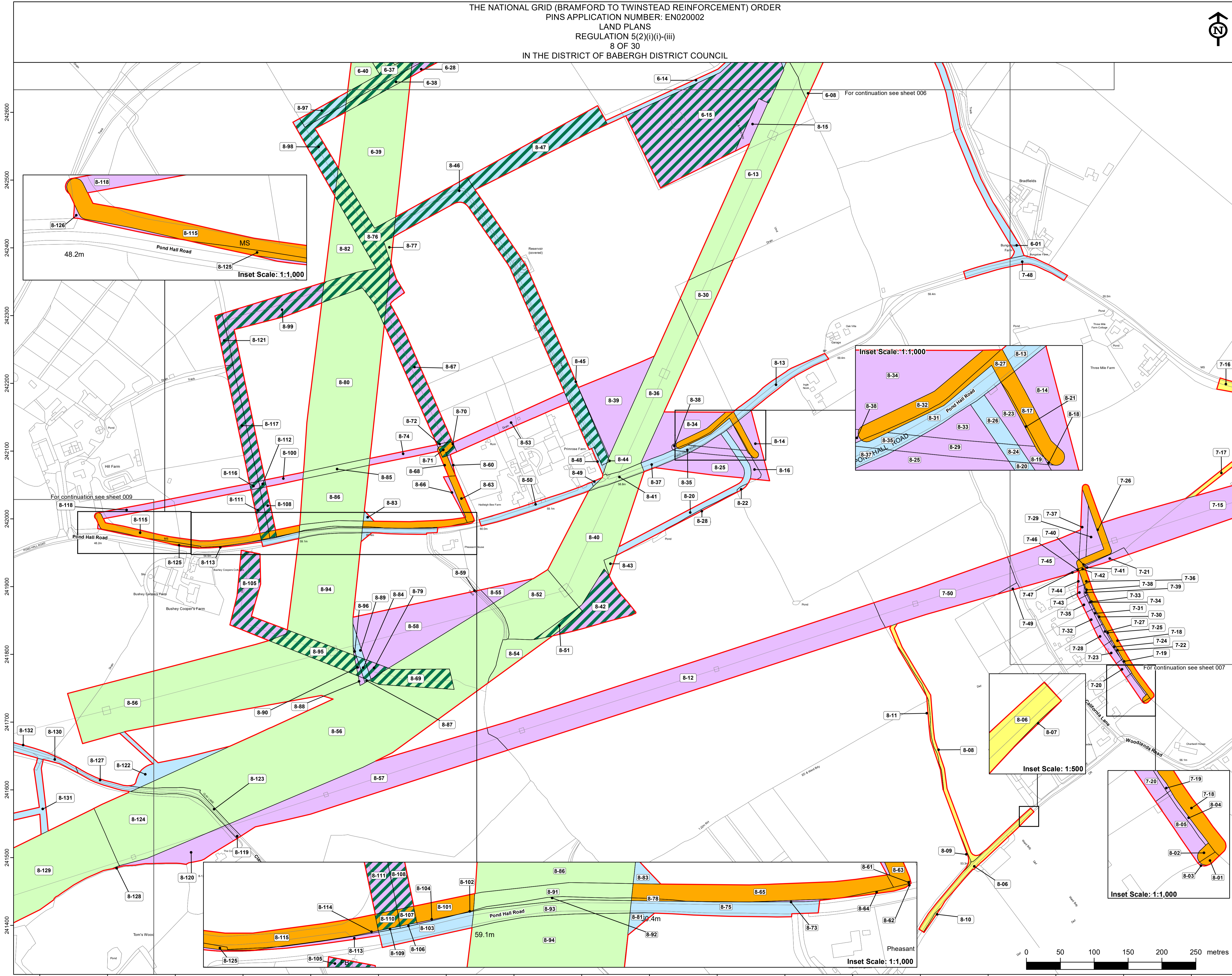


Application Document 2.3(B)

Reproduced from Ordnance Survey maps by permission of Ordnance Survey on behalf of the controller of His Majesty's Stationery Office. © Crown Copyright Ordnance Survey, Licence no. 0100059731

Legend

- Order limits
- Local authority boundary
- Class 1 - Compulsory acquisition of land
- Class 2 - Compulsory acquisition of rights - Overhead line
- Class 3 - Compulsory acquisition of rights - Underground cable
- Class 4 - Compulsory acquisition of rights of access
- Class 5 - Compulsory acquisition of rights for biodiversity net gain (BNG)
- Class 5 - Compulsory acquisition of rights for biodiversity net gain (BNG) overlaid on other class
- Class 6 - Temporary use for Construction, Maintenance, Mitigation and Dismantling of Redundant Infrastructure
- Class 7 - Temporary Use for Access
- Class 8 - Land that is not subject to powers of acquisition nor temporary use



Reference should be made to Document 2.1 Guide to the Plans which provides further information on what the plans show.

NG Investment No. 21847

B	25/09/2023	Rev B to Deadline 1	BS	OG	HB
A	28/03/2023	Rev A for DCO application	BS	HB	OF
ISSUE	DATE	REMARKS	DRAWN	CHKD	APPD

PROJECT: **Bramford to Twinstead Reinforcement**

TITLE: **Document 2.3(B) Land Plans**

CIRCUIT / SITE: Bramford – Pelham & Bramford – Baintree – Bulls Lodge	GIS
ORIGINATOR DRAWING NO: A1/LP/21847/008	A1
NG DRAWING No: BT-NG-020621-545-0007	SHEET NO. OF SHEETS: 08 30
SCALE: 1:2,500	ISSUE: B

THE NATIONAL GRID (BRAMFORD TO TWINSTEAD REINFORCEMENT) ORDER
 PINS APPLICATION NUMBER: EN020002
 LAND PLANS
 REGULATION 5(2)(i)-(iii)
 9 OF 30
 IN THE DISTRICT OF BABERGH DISTRICT COUNCIL

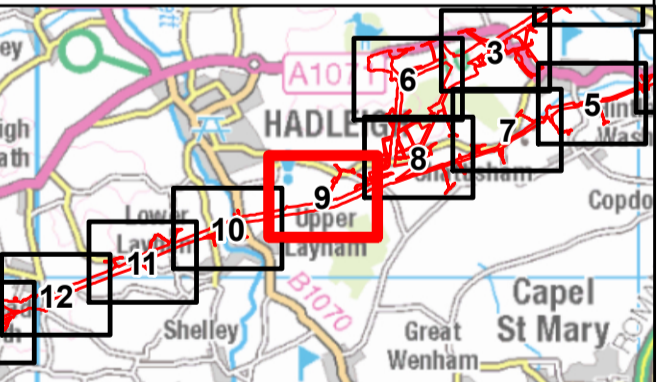
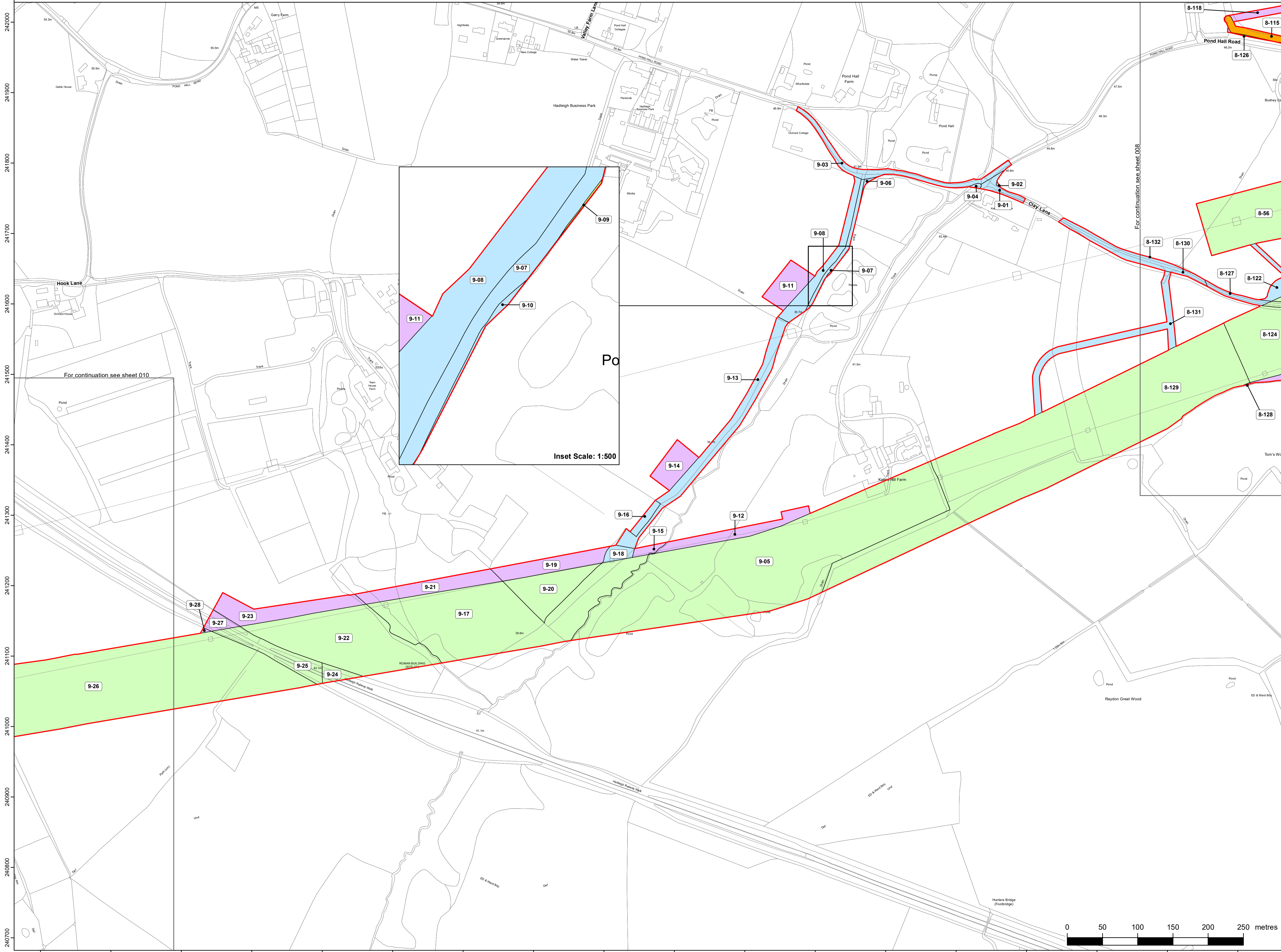


Application Document 2.3(B)

Reproduced from Ordnance Survey maps by permission of Ordnance Survey on behalf of the controller of His Majesty's Stationery Office. © Crown Copyright Ordnance Survey, Licence no. 0100059731

Legend

- Order limits
- Local authority boundary
- Class 1 - Compulsory acquisition of land
- Class 2 - Compulsory acquisition of rights - Overhead line
- Class 3 - Compulsory acquisition of rights - Underground cable
- Class 4 - Compulsory acquisition of rights of access
- Class 5 - Compulsory acquisition of rights for biodiversity net gain (BNG)
- Class 5 - Compulsory acquisition of rights for biodiversity net gain (BNG) overlaid on other class
- Class 6 - Temporary use for Construction, Maintenance, Mitigation and Dismantling of Redundant Infrastructure
- Class 7 - Temporary Use for Access
- Class 8 - Land that is not subject to powers of acquisition nor temporary use



Reference should be made to Document 2.1 Guide to the Plans which provides further information on what the plans show.

NG Investment No. 21847			
B	25/09/2023	Rev B for Deadline 1	BS OG HB
A	28/03/2023	Rev A for DCO application	BS HB OF
ISSUE	DATE	REMARKS	DRAWN/CHKD/APPD

PROJECT: **Bramford to Twinstead Reinforcement**

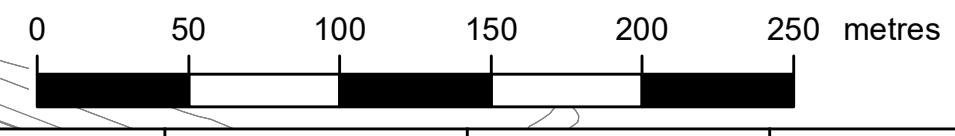
nationalgrid

TITLE: **Document 2.3(B) Land Plans**

CIRCUIT / SITE: **Bramford – Pelham & Bramford – Braitree – Bulls Lodge** GIS

ORIGINATOR DRAWING NO. **A1/LP/21847/009** A1

NG DRAWING No. **BT-NG-020621-545-0007** SHEET NO. **09** NO. OF SHEETS **30** ISSUE: **B**



THE NATIONAL GRID (BRAMFORD TO TWINSTEAD REINFORCEMENT) ORDER
 PINS APPLICATION NUMBER: EN020002
 LAND PLANS
 REGULATION 5(2)(i)-(iii)
 10 OF 30
 IN THE DISTRICT OF BABERGH DISTRICT COUNCIL

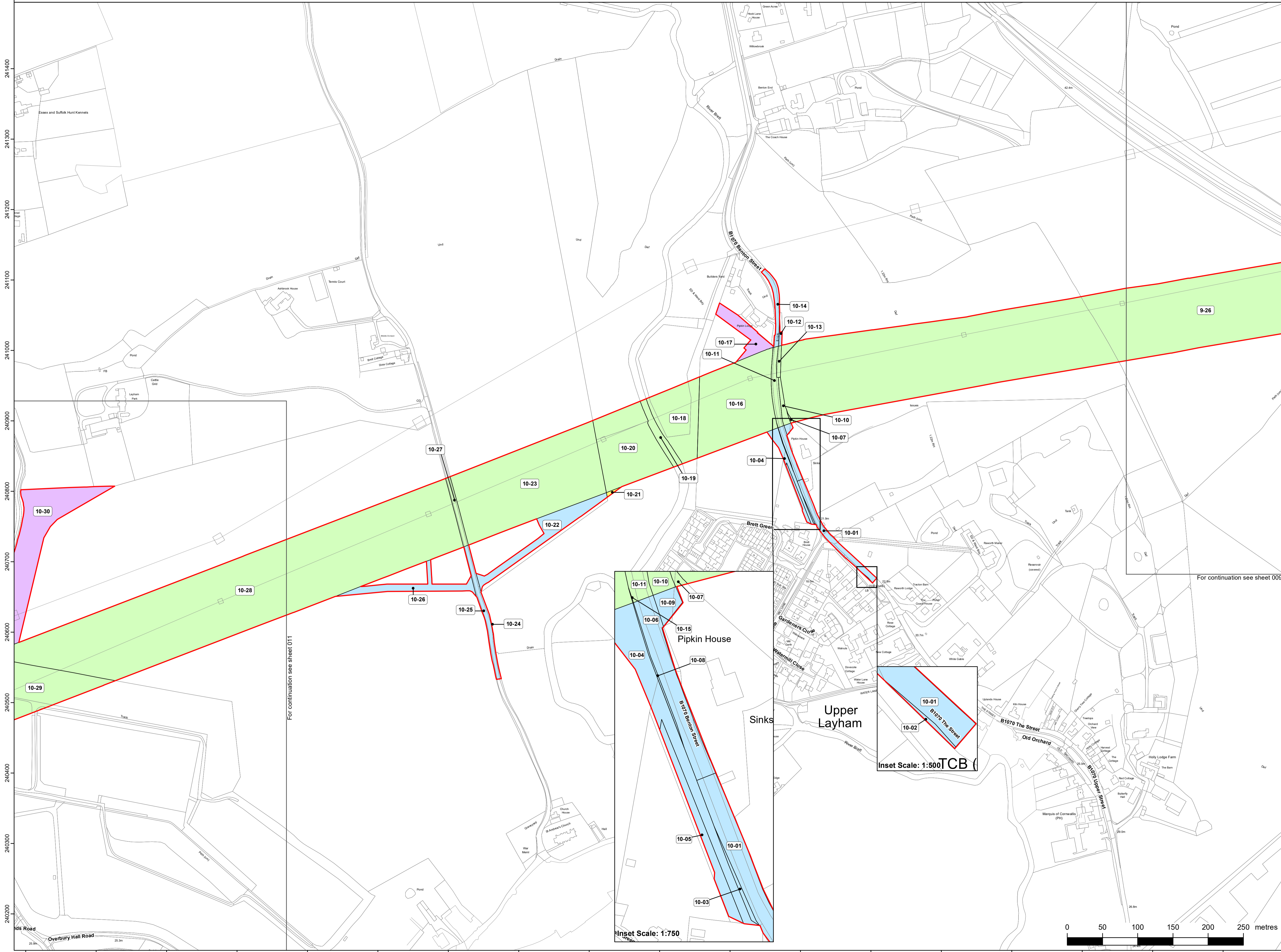


Application Document 2.3(B)

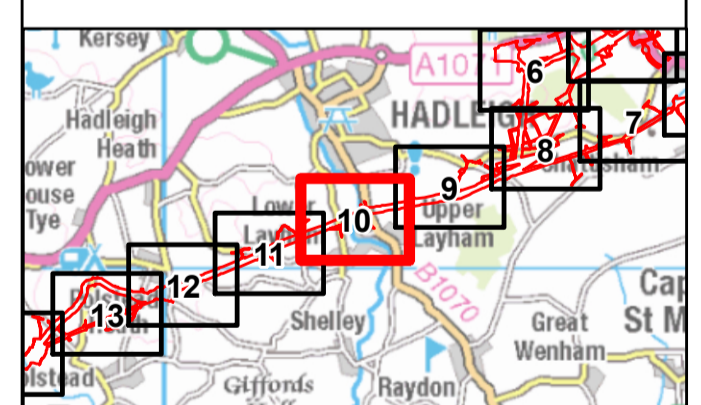
Reproduced from Ordnance Survey maps by permission of Ordnance Survey on behalf of the controller of His Majesty's Stationery Office. © Crown Copyright Ordnance Survey, Licence no. 0100059731

Legend

- Order limits
- Local authority boundary
- Class 1 - Compulsory acquisition of land
- Class 2 - Compulsory acquisition of rights - Overhead line
- Class 3 - Compulsory acquisition of rights - Underground cable
- Class 4 - Compulsory acquisition of rights of access
- Class 5 - Compulsory acquisition of rights for biodiversity net gain (BNG)
- Class 5 - Compulsory acquisition of rights for biodiversity net gain (BNG) overlaid on other class
- Class 6 - Temporary use for Construction, Maintenance, Mitigation and Dismantling of Redundant Infrastructure
- Class 7 - Temporary Use for Access
- Class 8 - Land that is not subject to powers of acquisition nor temporary use



For continuation see sheet 009



Reference should be made to Document 2.1 Guide to the Plans which provides further information on what the plans show.

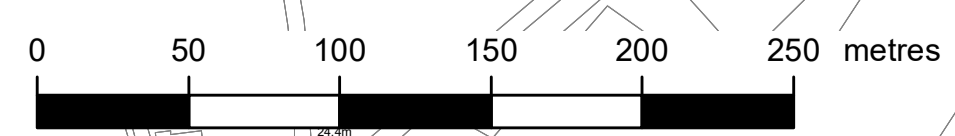
NG Investment No. 21847			
B	25/09/2023	Rev B for Deadline 1	BS OG HB
A	28/03/2023	Rev A for DCO application	BS HB OP
ISSUE	DATE	REMARKS	DRAWN/CHKD/APPD

PROJECT: **Bramford to Twinstead Reinforcement**

nationalgrid

TITLE: **Document 2.3(B) Land Plans**

CIRCUIT / SITE: Bramford – Pelham & Bramford – Baintree – Bulls Lodge		GIS
ORIGINATOR DRAWING NO. A1/LP/21847/010		A1
NG DRAWING No. BT-NG-020621-545-0007	SHEET NO. 10	NO. OF SHEETS 30
SCALE: 1:2,500	ISSUE: B	



Inset Scale: 1:750

Inset Scale: 1:500 TCB

THE NATIONAL GRID (BRAMFORD TO TWINSTEAD REINFORCEMENT) ORDER
 PINS APPLICATION NUMBER: EN020002
 LAND PLANS
 REGULATION 5(2)(i)-(iii)
 11 OF 30
 IN THE DISTRICT OF BABERGH DISTRICT COUNCIL

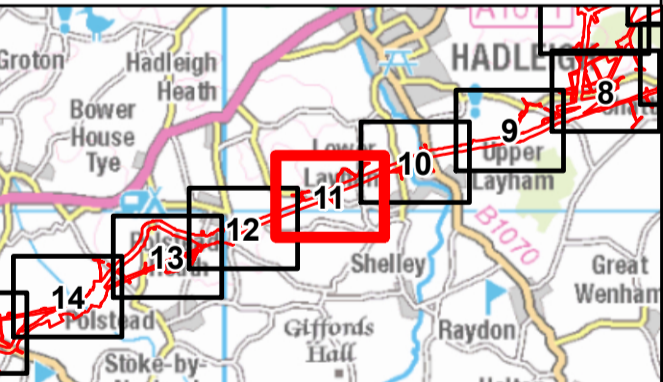
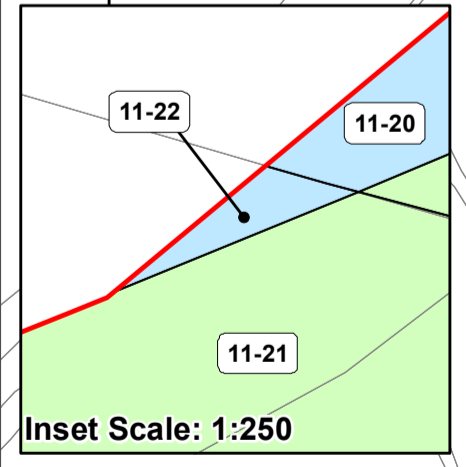
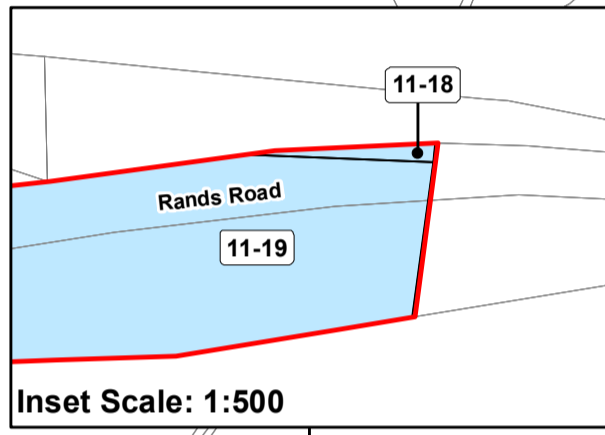
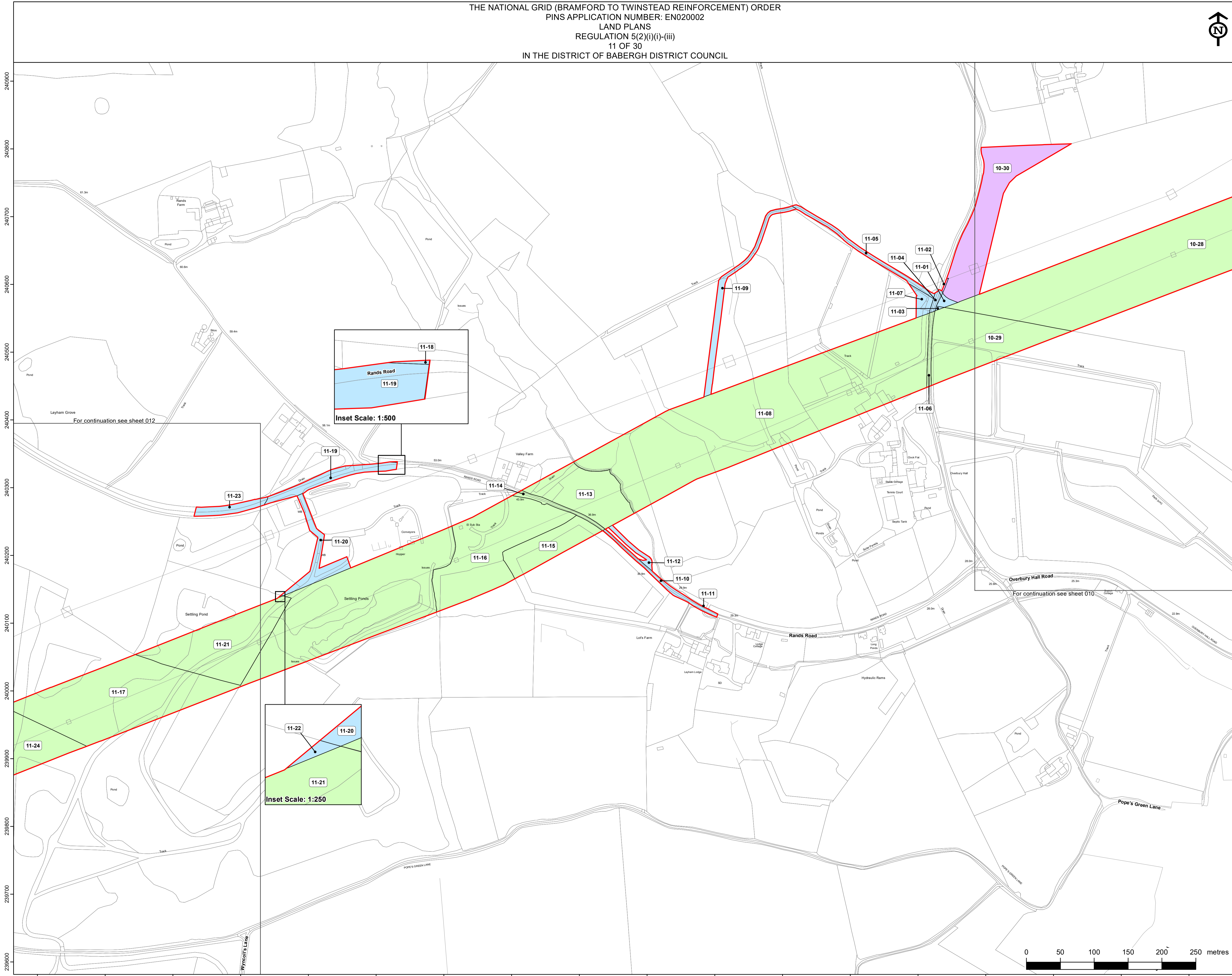


Application Document 2.3(B)

Reproduced from Ordnance Survey maps by permission of Ordnance Survey on behalf of the controller of His Majesty's Stationery Office. © Crown Copyright Ordnance Survey, Licence no. 0100059731

Legend

- Order limits
- Local authority boundary
- Class 1 - Compulsory acquisition of land
- Class 2 - Compulsory acquisition of rights - Overhead line
- Class 3 - Compulsory acquisition of rights - Underground cable
- Class 4 - Compulsory acquisition of rights of access
- Class 5 - Compulsory acquisition of rights for biodiversity net gain (BNG)
- Class 5 - Compulsory acquisition of rights for biodiversity net gain (BNG) overlaid on to other class
- Class 6 - Temporary use for Construction, Maintenance, Mitigation and Dismantling of Redundant Infrastructure
- Class 7 - Temporary Use for Access
- Class 8 - Land that is not subject to powers of acquisition nor temporary use



Reference should be made to Document 2.1 Guide to the Plans which provides further information on what the plans show.

NG Investment No. 21847

B	25/09/2023	Rev B for Deadline 1	BS	OG	HB
A	28/03/2023	Rev A for DCO application	BS	HB	OP
ISSUE	DATE	REMARKS	DRAWN	CHKD	APPD

PROJECT: **Bramford to Twinstead Reinforcement**

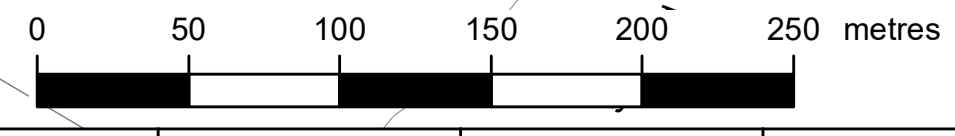
nationalgrid

TITLE: **Document 2.3(B) Land Plans**

CIRCUIT / SITE: **Bramford – Pelham & Bramford – Braintree – Bulls Lodge** GIS

ORIGINATOR DRAWING NO. **A1/LP/21847/011** A1

NG DRAWING No. **BT-NG-020621-545-0007** SHEET NO. **11** NO. OF SHEETS **30** ISSUE: **B**

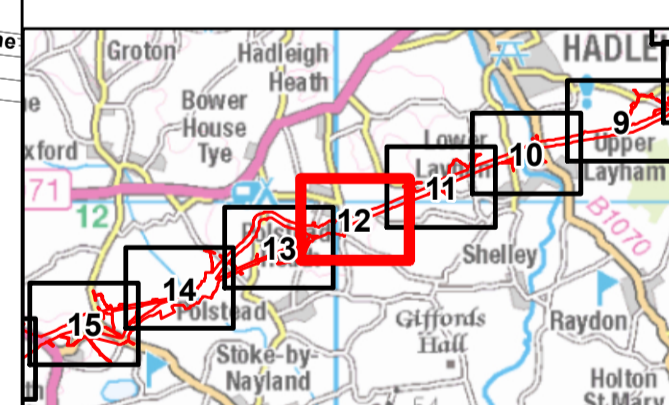
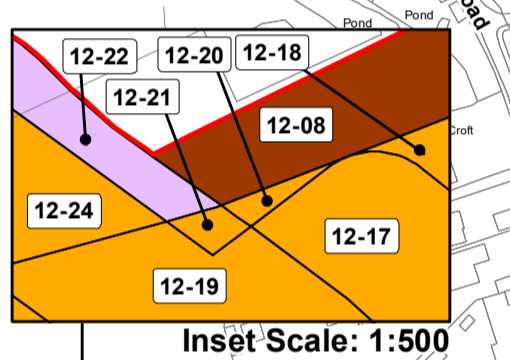
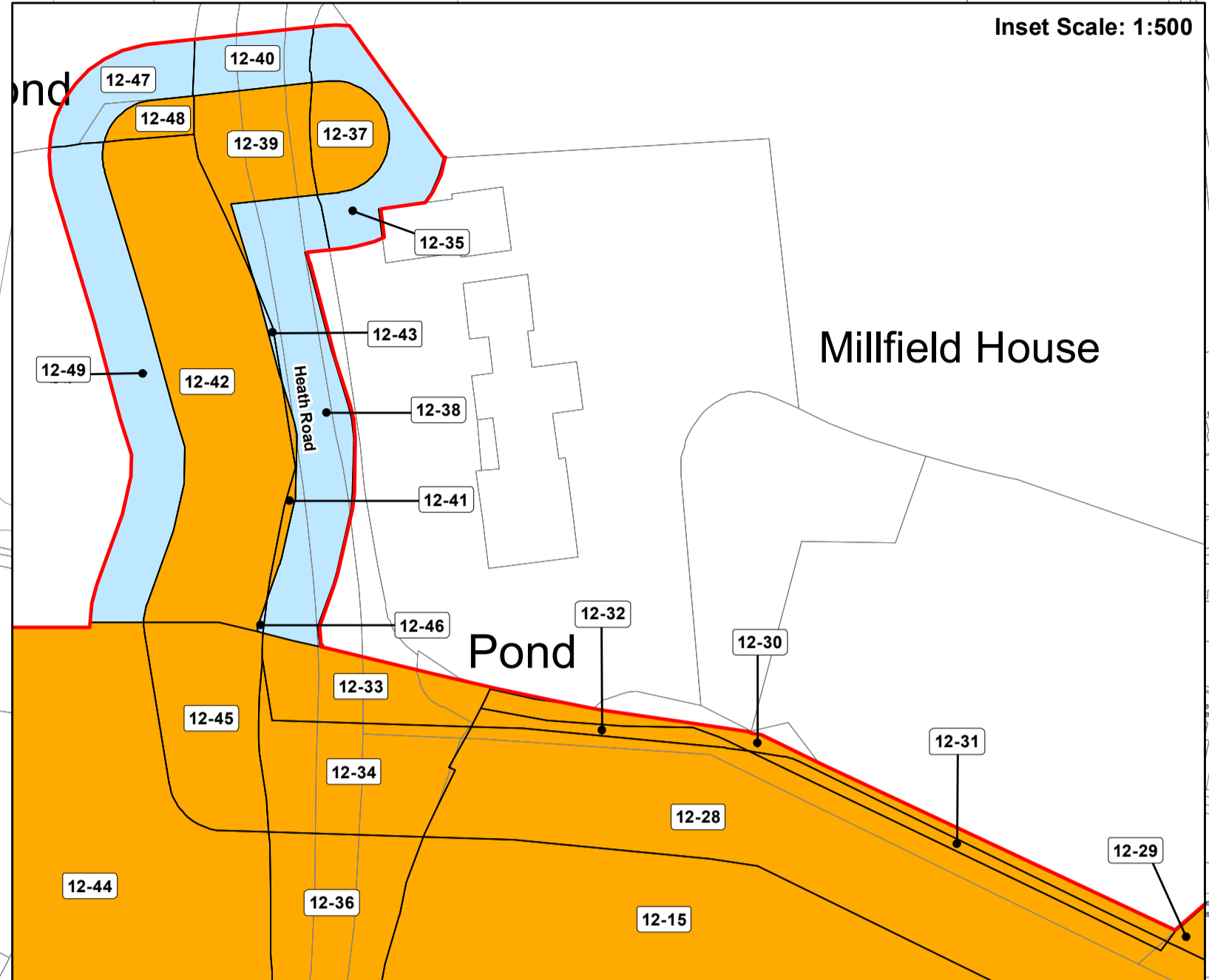
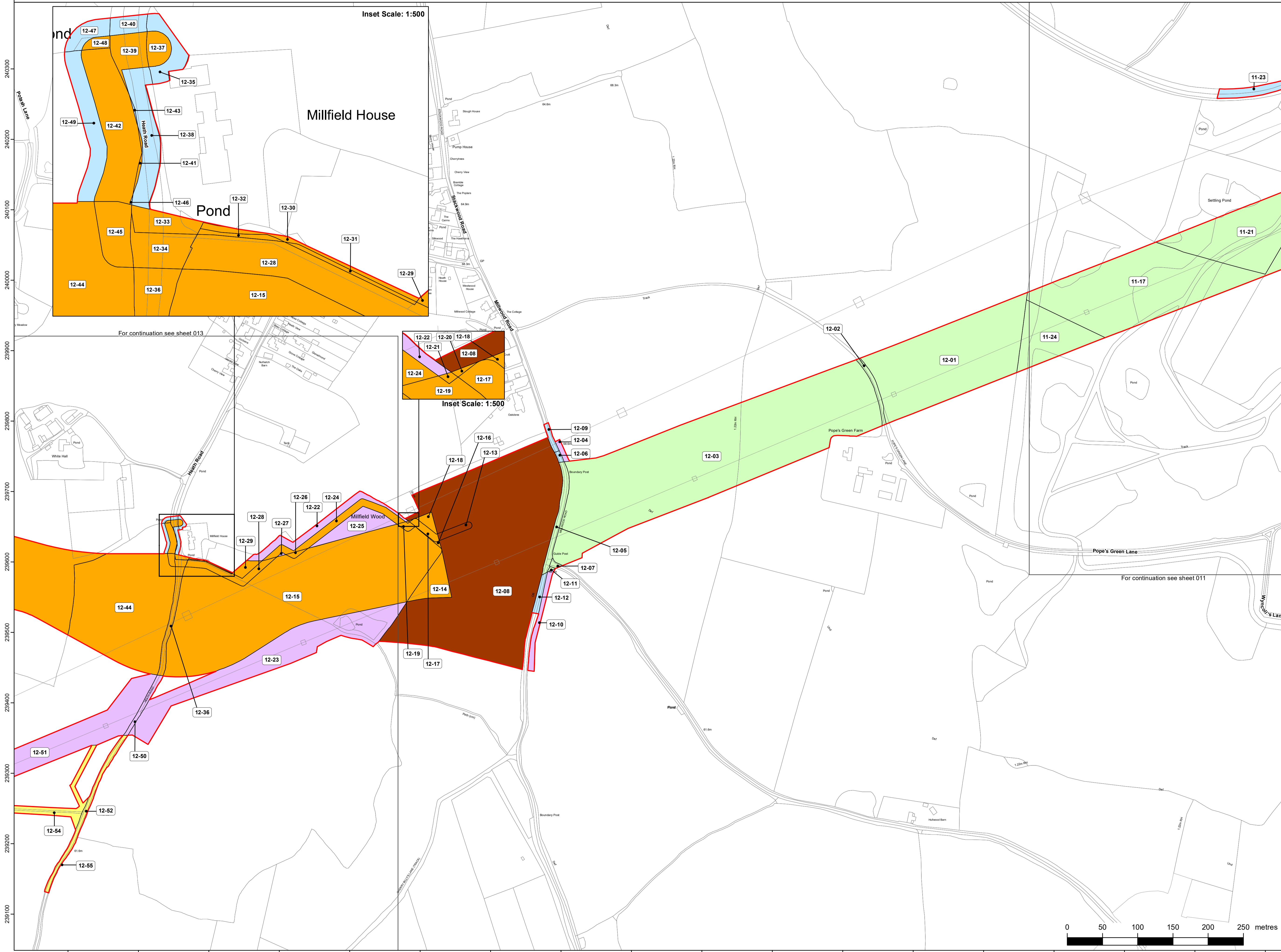




Reproduced from Ordnance Survey maps by permission of Ordnance Survey on behalf of the controller of His Majesty's Stationery Office. © Crown Copyright Ordnance Survey, Licence no. 0100059731

Legend

- Order limits
- Local authority boundary
- Class 1 - Compulsory acquisition of land
- Class 2 - Compulsory acquisition of rights - Overhead line
- Class 3 - Compulsory acquisition of rights - Underground cable
- Class 4 - Compulsory acquisition of rights of access
- Class 5 - Compulsory acquisition of rights for biodiversity net gain (BNG)
- Class 5 - Compulsory acquisition of rights for biodiversity net gain (BNG) overlaid on other class
- Class 6 - Temporary use for Construction, Maintenance, Mitigation and Dismantling of Redundant Infrastructure
- Class 7 - Temporary Use for Access
- Class 8 - Land that is not subject to powers of acquisition nor temporary use



Reference should be made to Document 2.1 Guide to the Plans which provides further information on what the plans show.

NG Investment No. 21847			
B	25/09/2023	Rev B for Deadline 1	BS OG HB
A	28/03/2023	Rev A for DCO application	BS HB OP
ISSUE	DATE	REMARKS	DRAWN (CHKD) APPD

PROJECT: **Bramford to Twinstead Reinforcement**

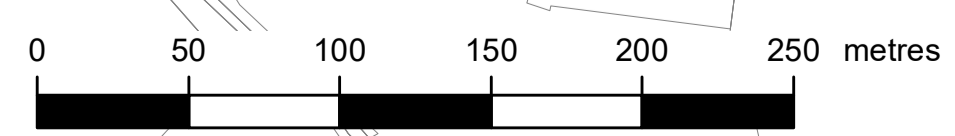
nationalgrid

TITLE: **Document 2.3(B) Land Plans**

CIRCUIT / SITE: **Bramford - Pelham & Bramford - Baintree - Bulls Lodge** GIS

ORIGINATOR DRAWING NO. **A1/LP/21847/012** A1

NG DRAWING No. **BT-NG-020621-545-0007** SHEET NO. **12** NO. OF SHEETS **30** ISSUE: **B**



THE NATIONAL GRID (BRAMFORD TO TWINSTEAD REINFORCEMENT) ORDER
 PINS APPLICATION NUMBER: EN020002
 LAND PLANS
 REGULATION 5(2)(i)(i)-(iii)
 13 OF 30
 IN THE DISTRICT OF BABERGH DISTRICT COUNCIL

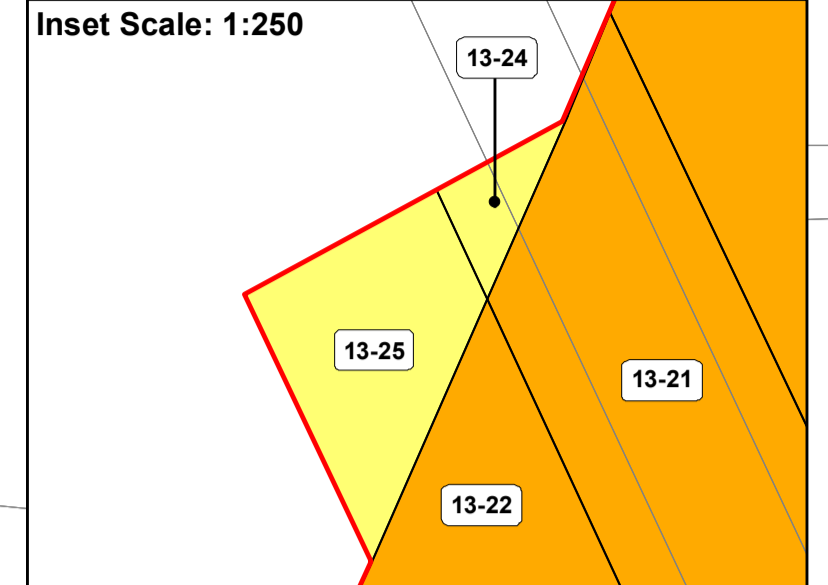
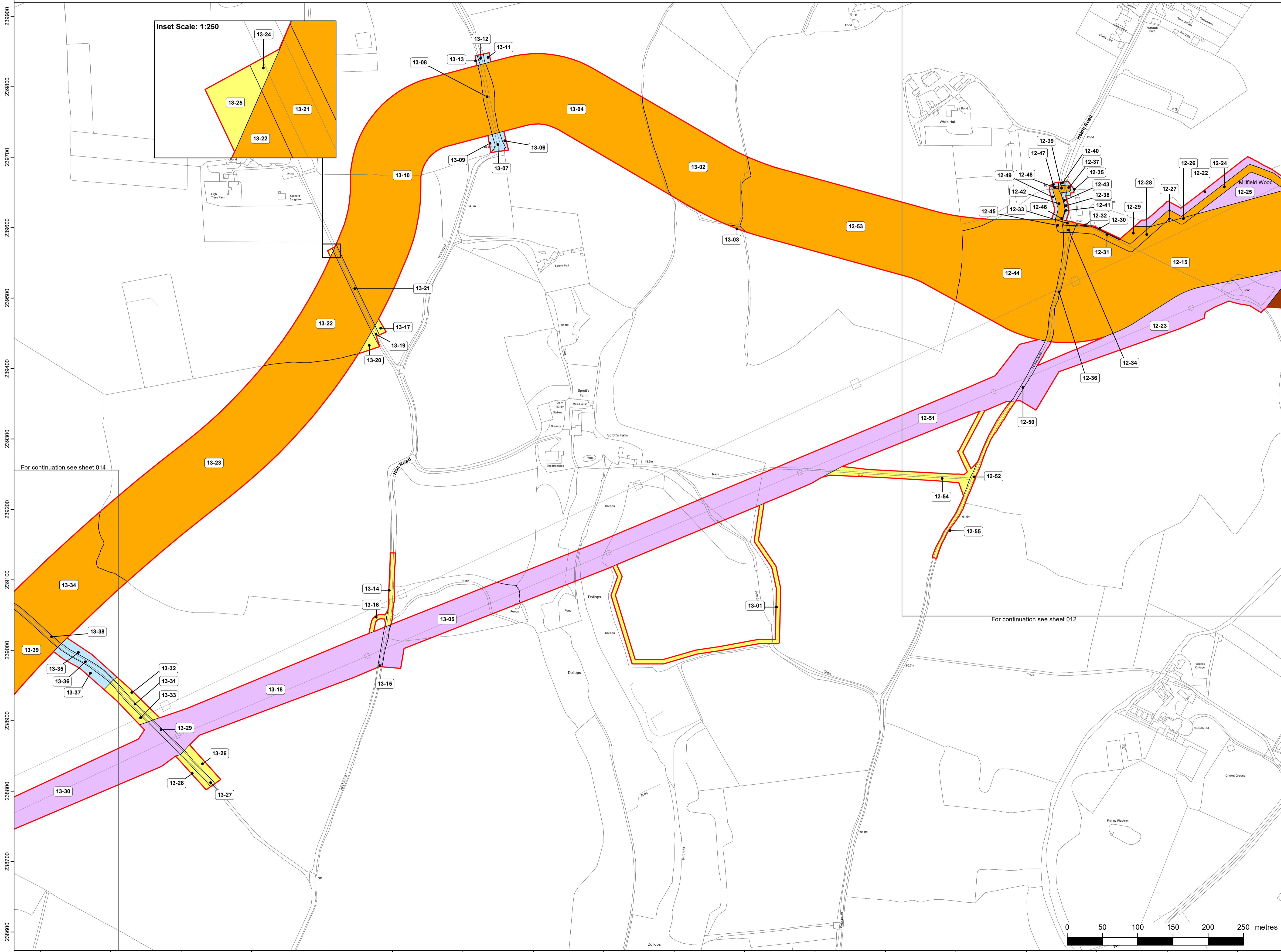


Application Document 2.3(B)

Reproduced from Ordnance Survey maps by permission of Ordnance Survey on behalf of the controller of His Majesty's Stationery Office. © Crown Copyright Ordnance Survey, Licence no. 0100059731

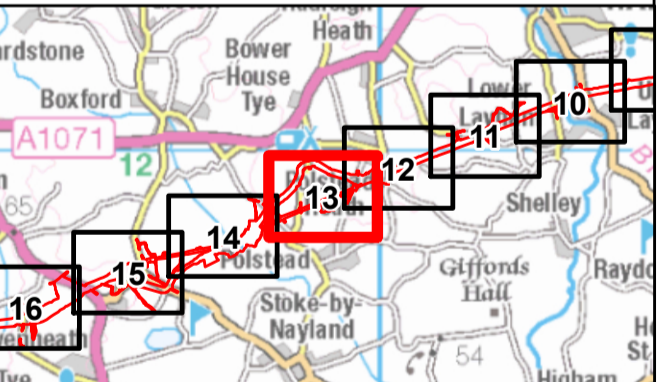
Legend

- Order limits
- Local authority boundary
- Class 1 - Compulsory acquisition of land
- Class 2 - Compulsory acquisition of rights - Overhead line
- Class 3 - Compulsory acquisition of rights - Underground cable
- Class 4 - Compulsory acquisition of rights of access
- Class 5 - Compulsory acquisition of rights for biodiversity net gain (BNG)
- Class 5 - Compulsory acquisition of rights for biodiversity net gain (BNG) overlaid on to other class
- Class 6 - Temporary use for Construction, Maintenance, Mitigation and Dismantling of Redundant Infrastructure
- Class 7 - Temporary Use for Access
- Class 8 - Land that is not subject to powers of acquisition nor temporary use



For continuation see sheet 014

For continuation see sheet 012



Reference should be made to Document 2.1 Guide to the Plans which provides further information on what the plans show.

NG Investment No. 21847			
B	25/09/2023	Rev B for Deadline 1	BS OG HB
A	28/03/2023	Rev A for DCO application	BS HB OP
ISSUE	DATE	REMARKS	DRAWN/CHKD/APPD

PROJECT: **Bramford to Twinstead Reinforcement**

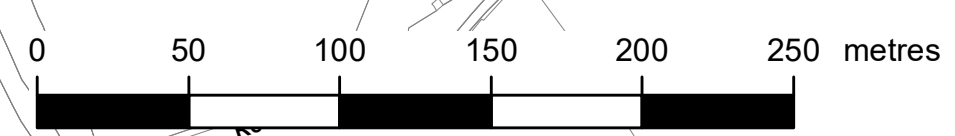
nationalgrid

TITLE: **Document 2.3(B) Land Plans**

CIRCUIT / SITE: **Bramford – Pelham & Bramford – Baintree – Bulls Lodge** GIS

ORIGINATOR DRAWING NO. **A1/LP/21847/013** A1

NG DRAWING No. **BT-NG-020621-545-0007** SHEET NO. **13** NO. OF SHEETS **30** ISSUE: **B**



THE NATIONAL GRID (BRAMFORD TO TWINSTEAD REINFORCEMENT) ORDER
 PINS APPLICATION NUMBER: EN020002
 LAND PLANS
 REGULATION 5(2)(i)(i)-(iii)
 14 OF 30
 IN THE DISTRICT OF BABERGH DISTRICT COUNCIL

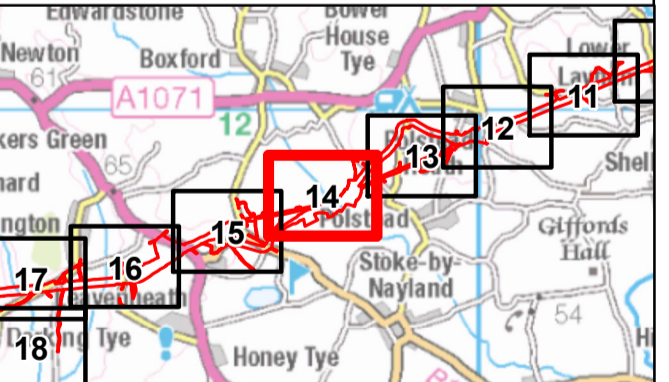
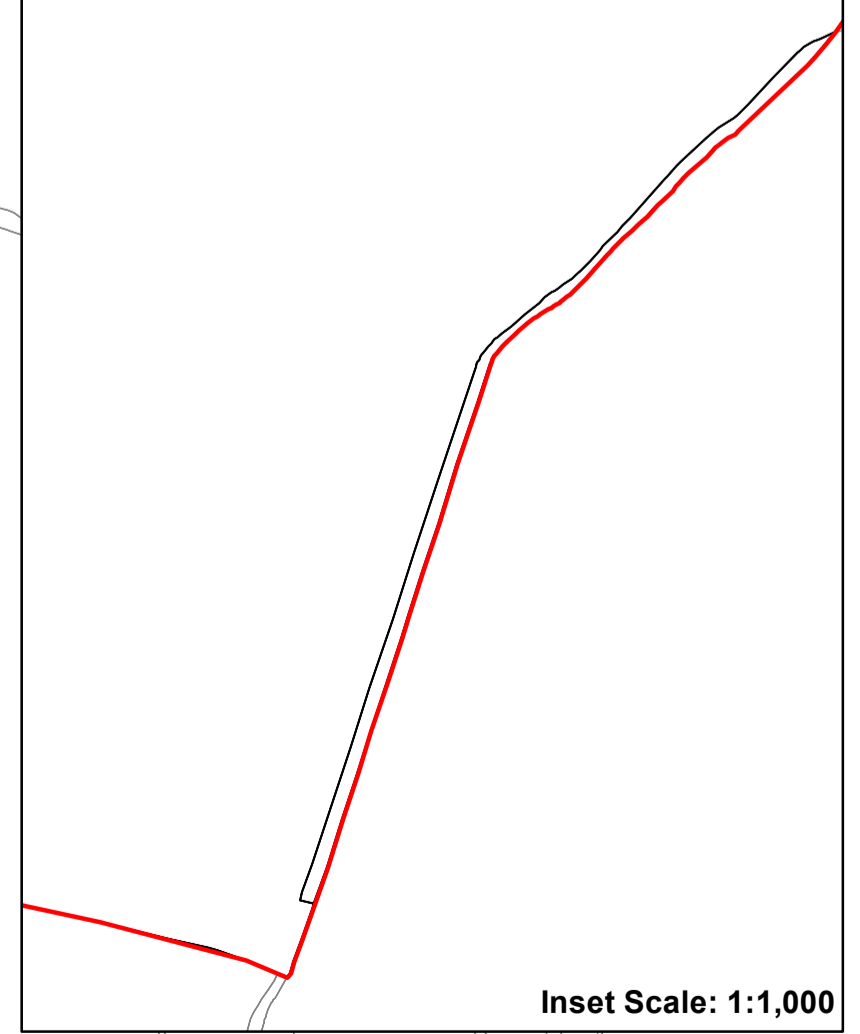
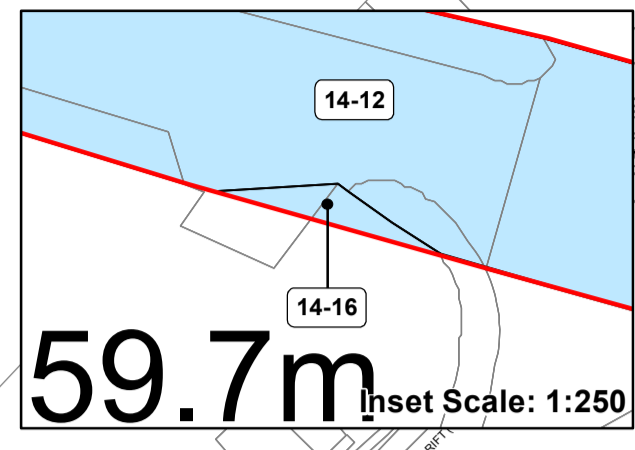
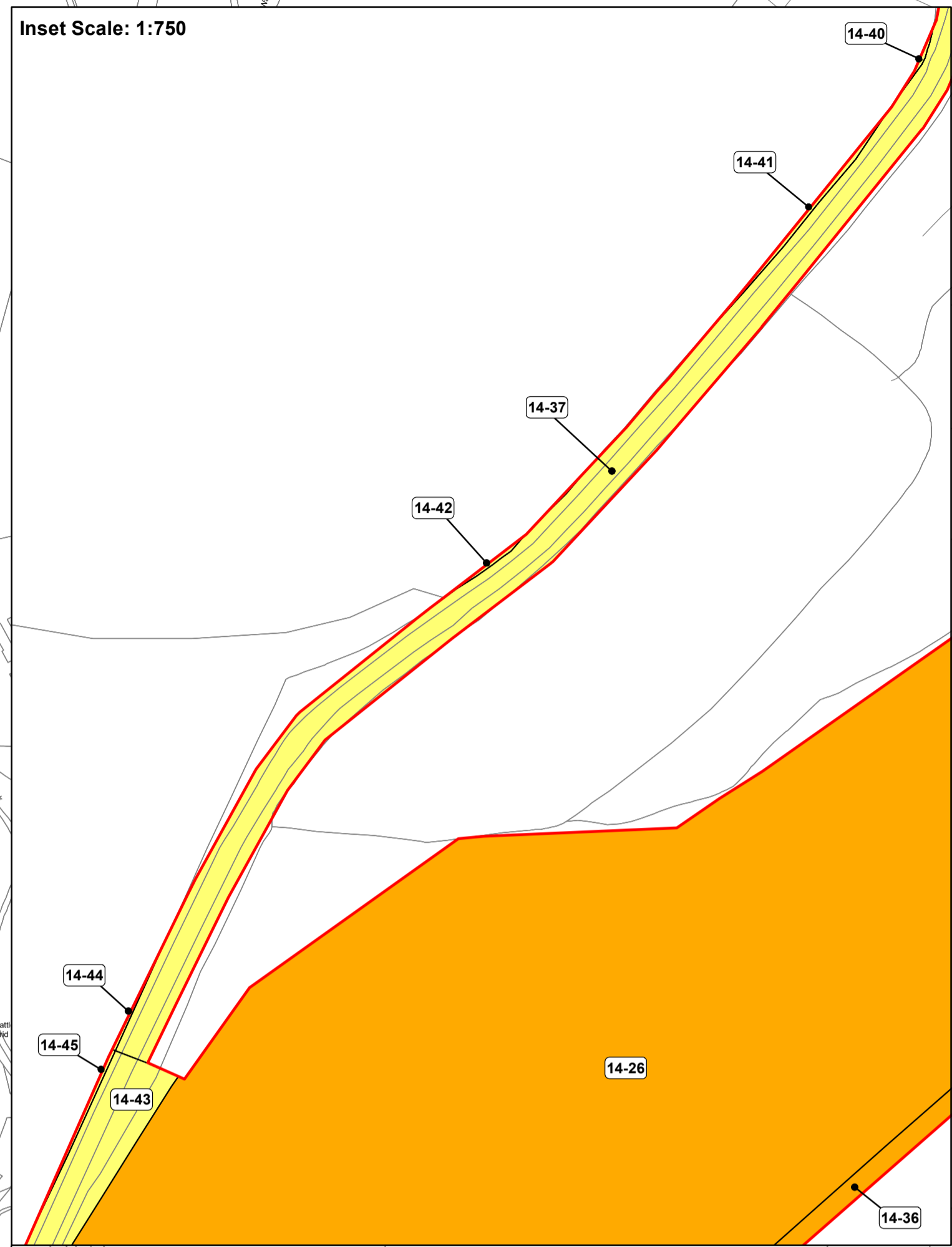
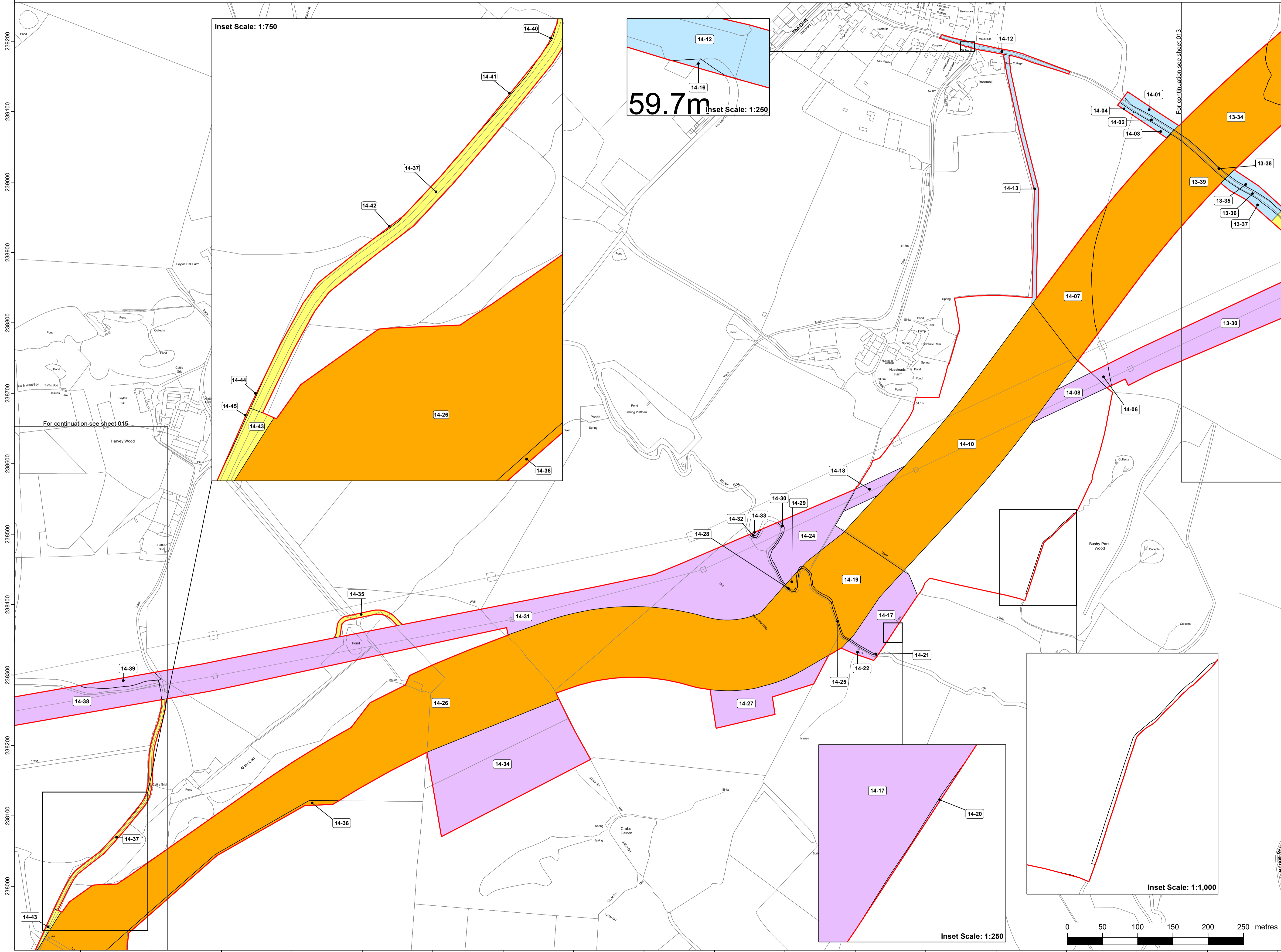


Application Document 2.3(B)

Reproduced from Ordnance Survey maps by permission of Ordnance Survey on behalf of the controller of His Majesty's Stationery Office. © Crown Copyright Ordnance Survey, Licence no. 0100059731

Legend

- Order limits
- Local authority boundary
- Class 1 - Compulsory acquisition of land
- Class 2 - Compulsory acquisition of rights - Overhead line
- Class 3 - Compulsory acquisition of rights - Underground cable
- Class 4 - Compulsory acquisition of rights of access
- Class 5 - Compulsory acquisition of rights for biodiversity net gain
- Class 5 - Compulsory acquisition of rights for biodiversity net gain (BNG) overlaid on to other class
- Class 6 - Temporary use for Construction, Maintenance, Mitigation and Dismantling of Redundant Infrastructure
- Class 7 - Temporary Use for Access
- Class 8 - Land that is not subject to powers of acquisition nor temporary use



Reference should be made to Document 2.1 Guide to the Plans which provides further information on what the plans show.

NG Investment No. 21847

B	25/09/2023	Rev B for Deadline 1	BS	OG	HB
A	28/03/2023	Rev A for DCO application	BS	HB	OP
ISSUE	DATE	REMARKS	DRAWN	CHKD	APPD

PROJECT: **Bramford to Twinstead Reinforcement**

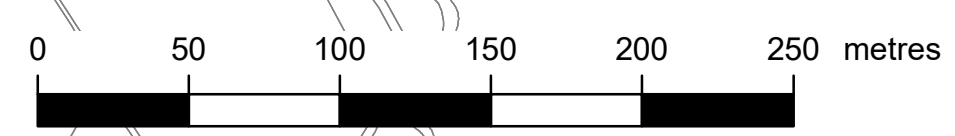
nationalgrid

TITLE: **Document 2.3(B) Land Plans**

CIRCUIT / SITE: **Bramford – Pelham & Bramford – Baintree – Bulls Lodge**

ORIGINATOR DRAWING NO. **A1/LP/21847/014**

NG DRAWING No. **BT-NG-020621-545-0007** SHEET NO. **14** NO. OF SHEETS **30** ISSUE: **B**



THE NATIONAL GRID (BRAMFORD TO TWINSTEAD REINFORCEMENT) ORDER
 PINS APPLICATION NUMBER: EN020002
 LAND PLANS
 REGULATION 5(2)(i)-(iii)
 15 OF 30
 IN THE DISTRICT OF BABERGH DISTRICT COUNCIL

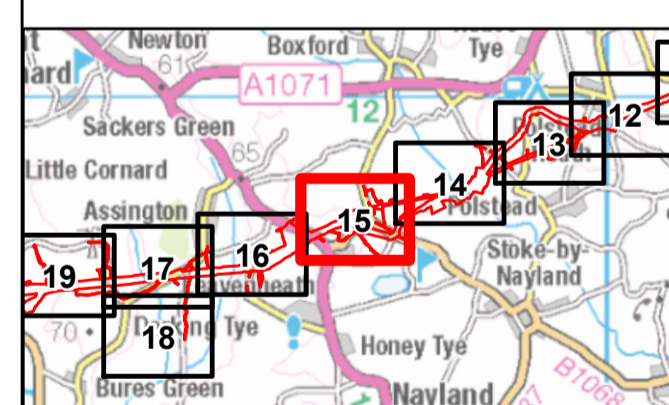
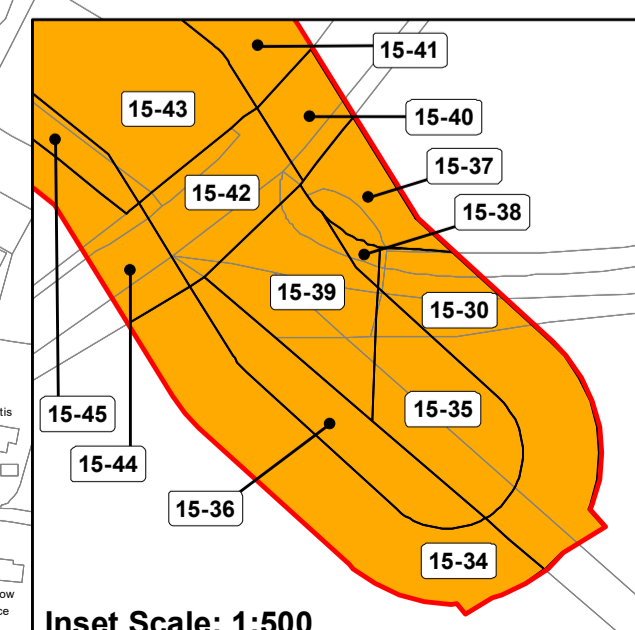
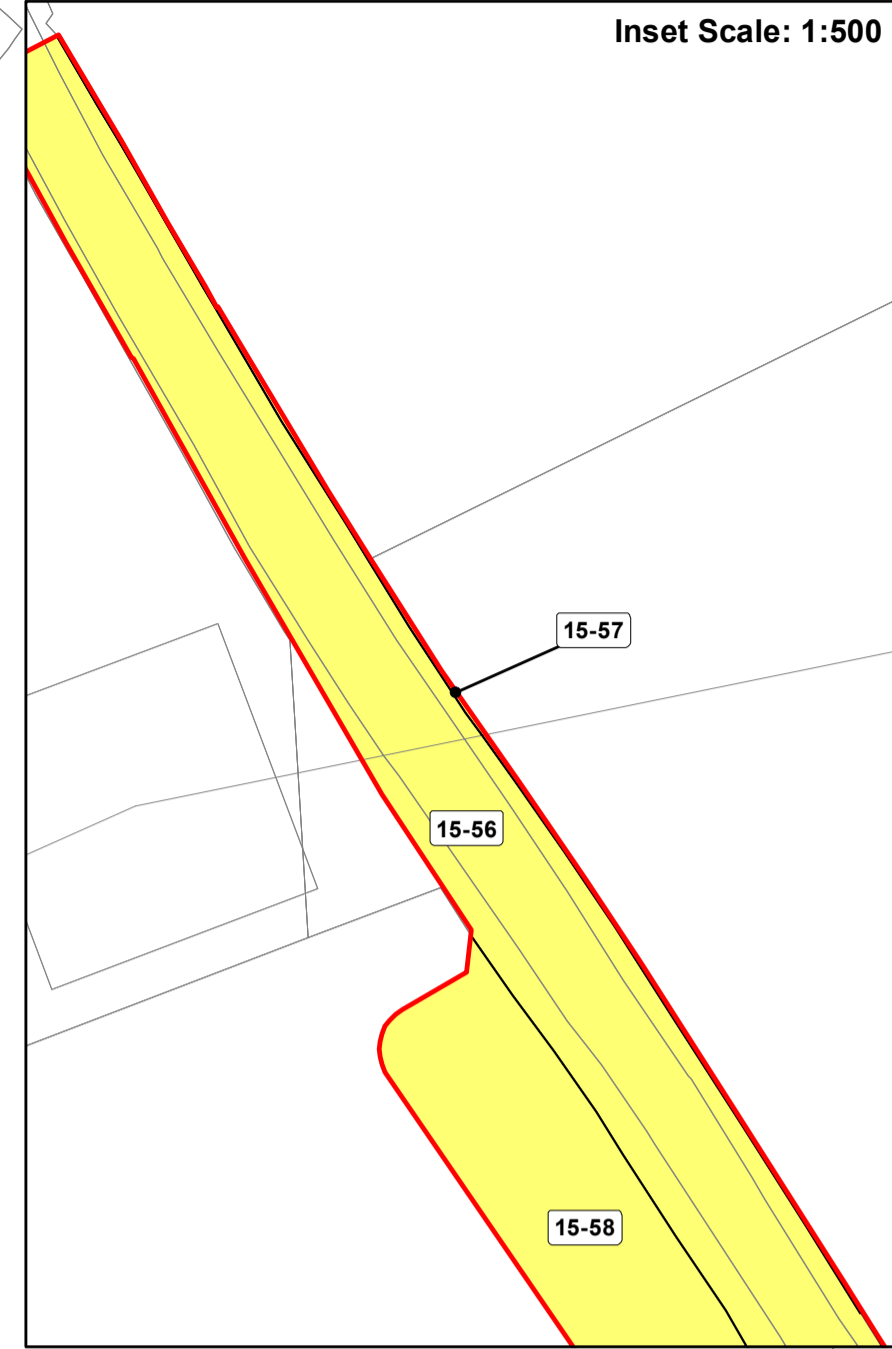
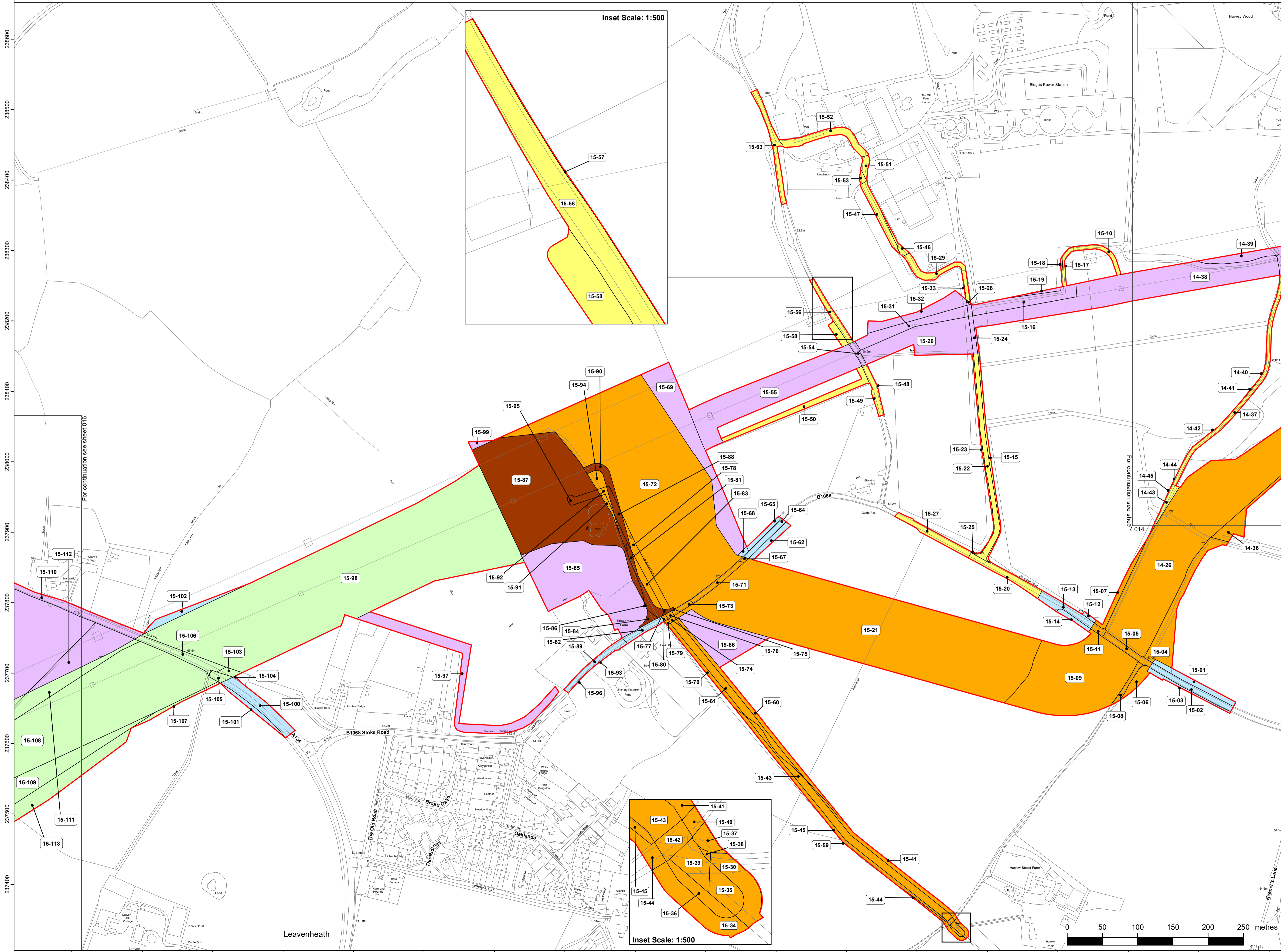


Application Document 2.3(B)

Reproduced from Ordnance Survey maps by permission of Ordnance Survey on behalf of the controller of His Majesty's Stationery Office. © Crown Copyright Ordnance Survey, Licence no. 0100059731

Legend

- Order limits
- Local authority boundary
- Class 1 - Compulsory acquisition of land
- Class 2 - Compulsory acquisition of rights - Overhead line
- Class 3 - Compulsory acquisition of rights - Underground cable
- Class 4 - Compulsory acquisition of rights of access
- Class 5 - Compulsory acquisition of rights for biodiversity net gain (BNG)
- Class 5 - Compulsory acquisition of rights for biodiversity net gain (BNG) overlaid on other class
- Class 6 - Temporary use for Construction, Maintenance, Mitigation and Dismantling of Redundant Infrastructure
- Class 7 - Temporary Use for Access
- Class 8 - Land that is not subject to powers of acquisition nor temporary use



Reference should be made to Document 2.1 Guide to the Plans which provides further information on what the plans show.

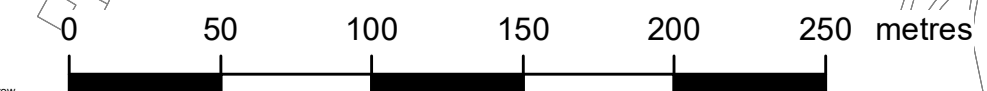
NG Investment No. 21847			
B	25/09/2023	Rev B for Deadline 1	BS OG HB
A	28/03/2023	Rev A for DCO application	BS HB OF
ISSUE	DATE	REMARKS	DRAWN/CHKD/APPD

PROJECT: **Bramford to Twinstead Reinforcement**

nationalgrid

TITLE: **Document 2.3(B) Land Plans**

CIRCUIT / SITE:	Bramford - Pelham & Bramford - Braitree - Bulls Lodge	GIS
ORIGINATOR DRAWING NO.	A1/LP/21847/015	A1
NG DRAWING No.	BT-NG-020621-545-0007	ISSUE:
SCALE: 1:2,500	SHEET NO. 15	NO. OF SHEETS 30
		B



THE NATIONAL GRID (BRAMFORD TO TWINSTEAD REINFORCEMENT) ORDER
 PINS APPLICATION NUMBER: EN020002
 LAND PLANS
 REGULATION 5(2)(i)-(iii)
 16 OF 30
 IN THE DISTRICT OF BABERGH DISTRICT COUNCIL

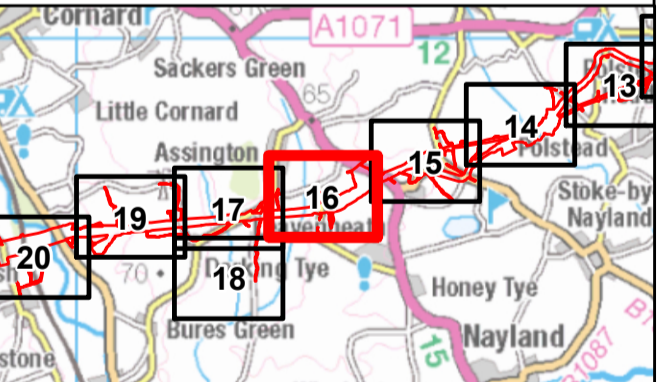
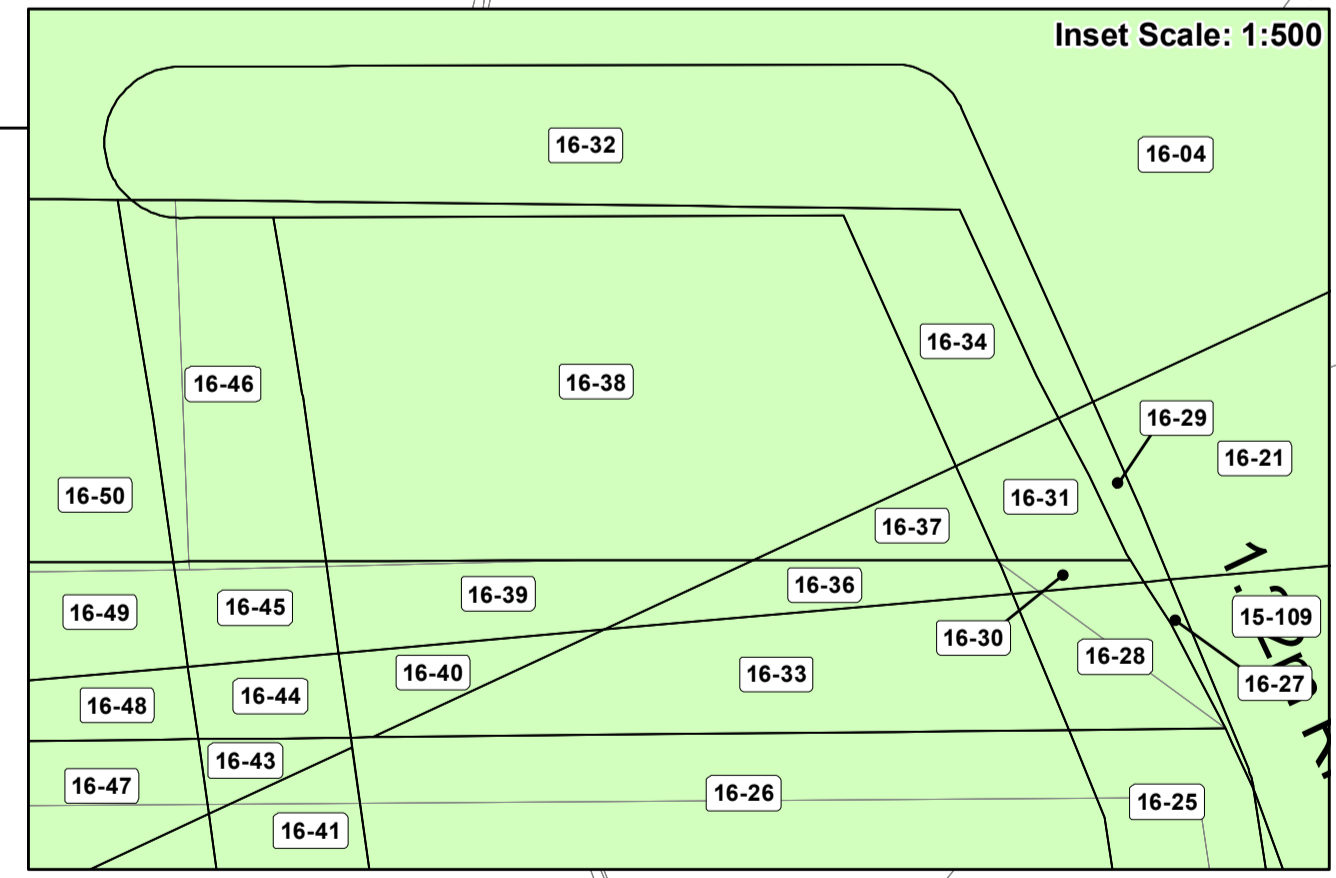
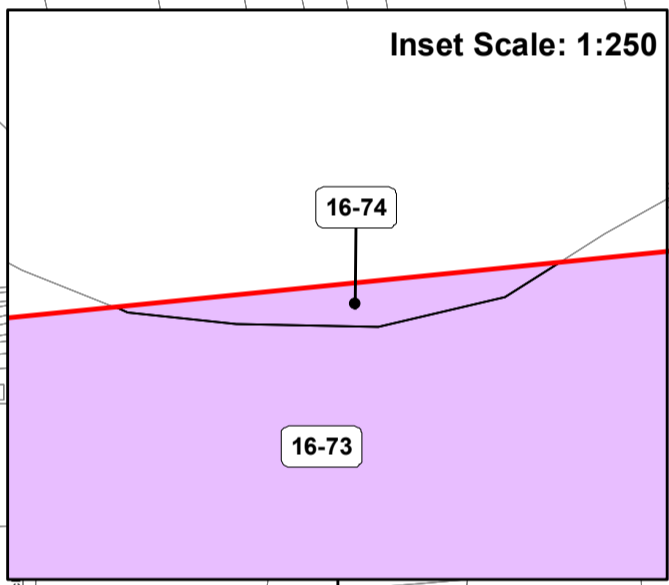
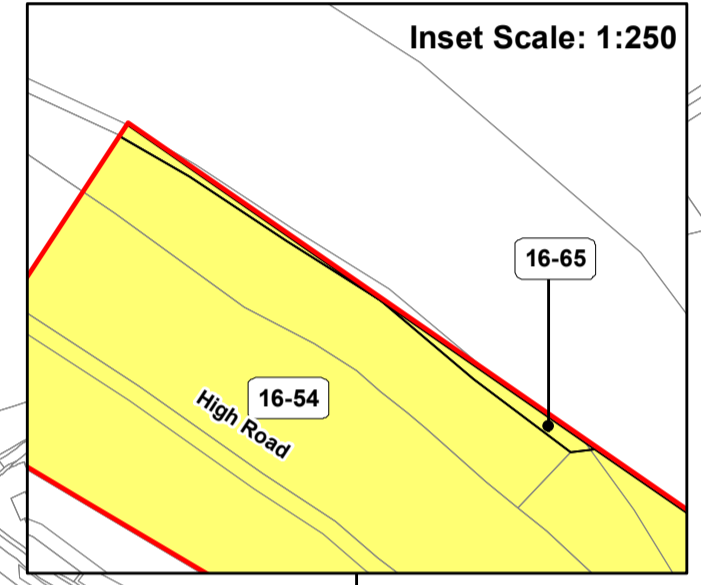
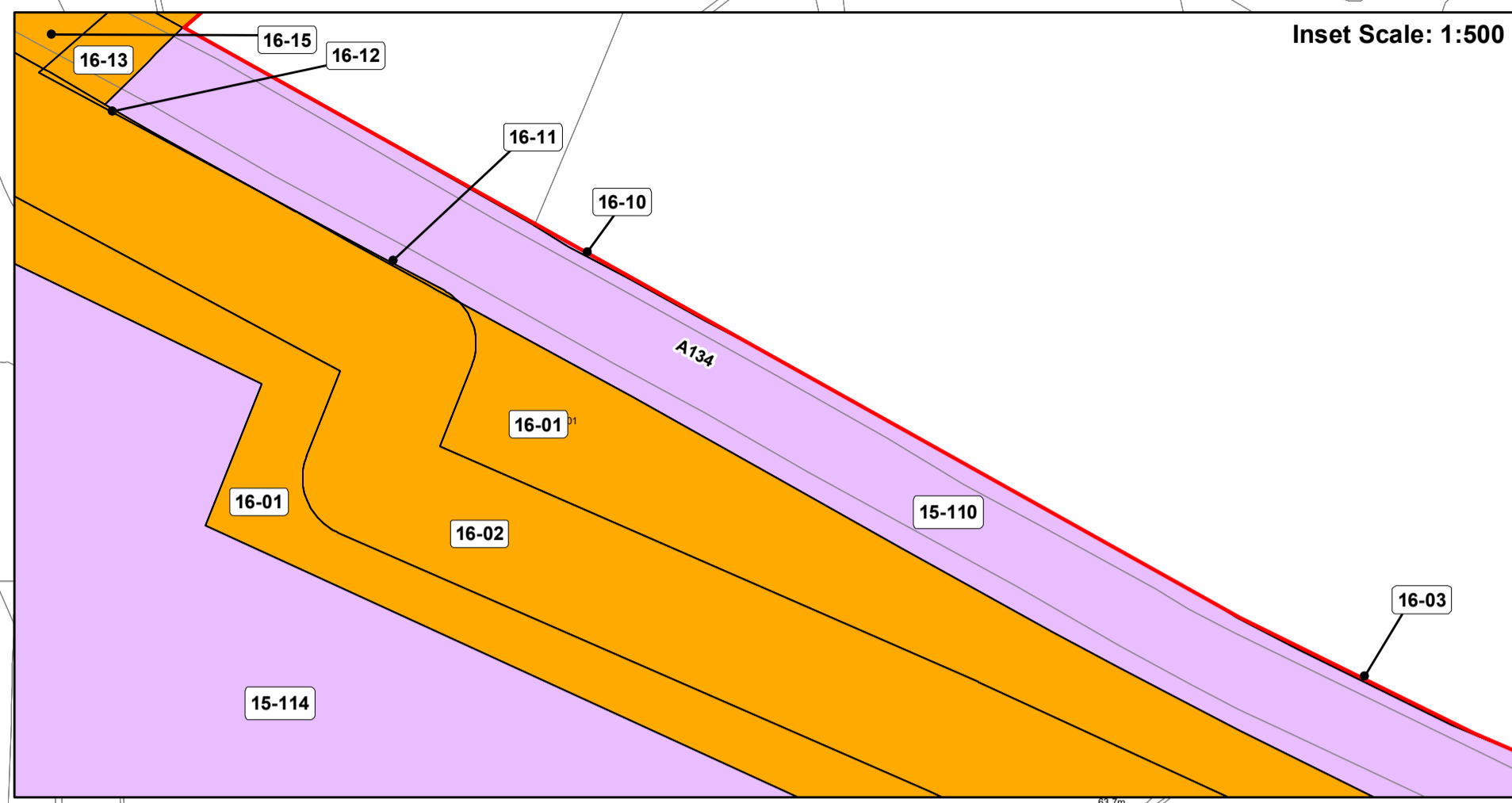
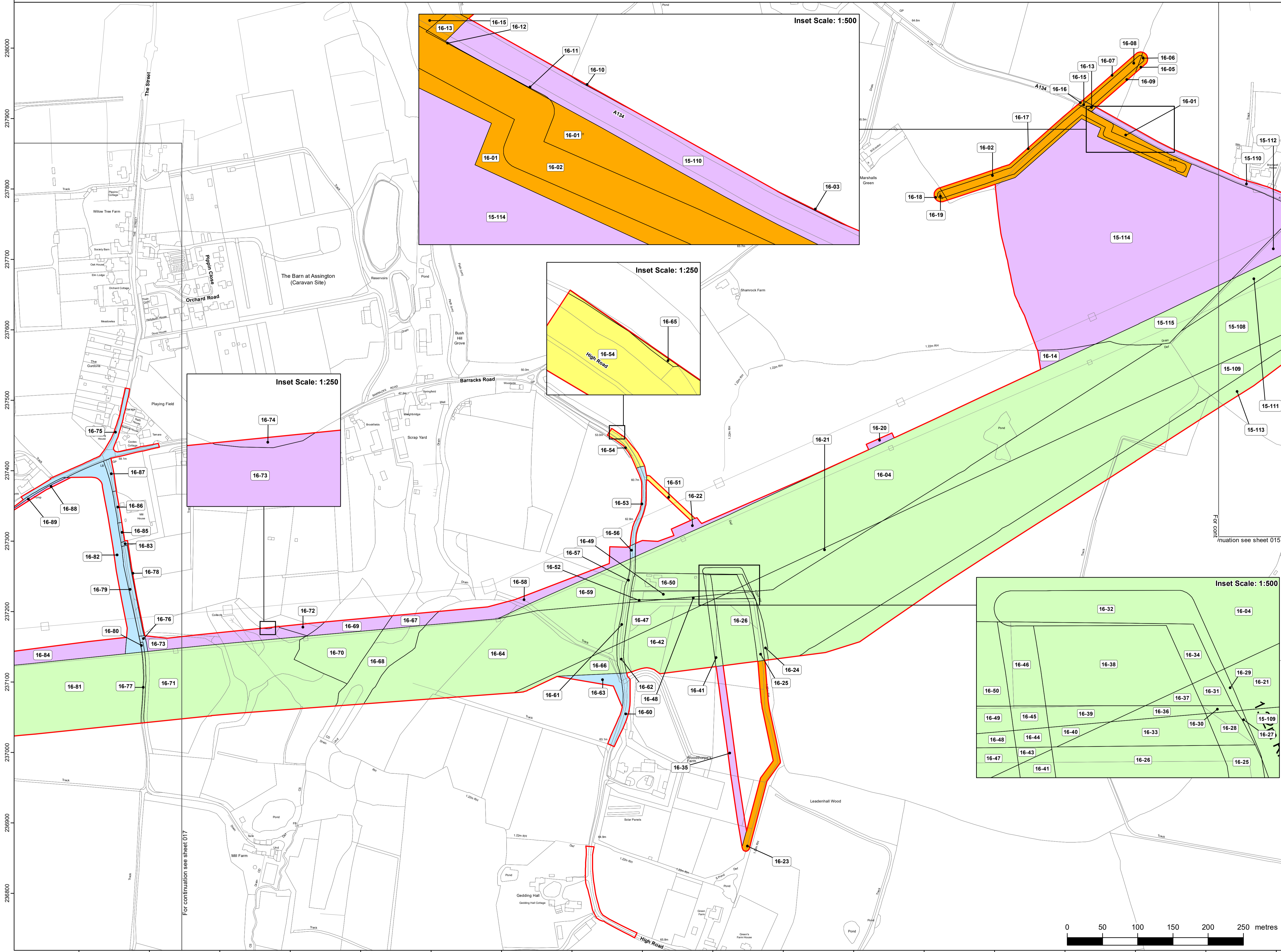


Application Document 2.3(B)

Reproduced from Ordnance Survey maps by permission of Ordnance Survey on behalf of the controller of His Majesty's Stationery Office. © Crown Copyright Ordnance Survey, Licence no. 0100059731

Legend

- Order limits
- Local authority boundary
- Class 1 - Compulsory acquisition of land
- Class 2 - Compulsory acquisition of rights - Overhead line
- Class 3 - Compulsory acquisition of rights - Underground cable
- Class 4 - Compulsory acquisition of rights of access
- Class 5 - Compulsory acquisition of rights for biodiversity net gain (BNG)
- Class 5 - Compulsory acquisition of rights for biodiversity net gain (BNG) overlaid on to other class
- Class 6 - Temporary use for Construction, Maintenance, Mitigation and Dismantling of Redundant Infrastructure
- Class 7 - Temporary Use for Access
- Class 8 - Land that is not subject to powers of acquisition nor temporary use



Reference should be made to Document 2.1 Guide to the Plans which provides further information on what the plans show.

NG Investment No. 21847			
B	25/09/2023	Rev B for Deadline 1	BS OG HB
A	28/03/2023	Rev A for DCO application	BS HB OP
ISSUE	DATE	REMARKS	DRAWN/CHKD/APPD

PROJECT: **Bramford to Twinstead Reinforcement**

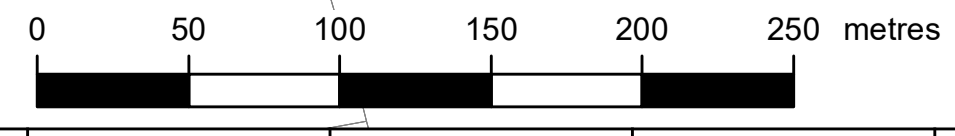
nationalgrid

TITLE: **Document 2.3(B) Land Plans**

CIRCUIT / SITE: **Bramford – Pelham & Bramford – Braintree – Bulls Lodge** GIS

ORIGINATOR DRAWING NO. **A1/LP/21847/016** A1

NG DRAWING No. **BT-NG-020621-545-0007** SHEET NO. **16** NO. OF SHEETS **30** ISSUE: **B**



THE NATIONAL GRID (BRAMFORD TO TWINSTEAD REINFORCEMENT) ORDER
 PINS APPLICATION NUMBER: EN020002
 LAND PLANS
 REGULATION 5(2)(i)-(iii)
 17 OF 30
 IN THE DISTRICT OF BABERGH DISTRICT COUNCIL

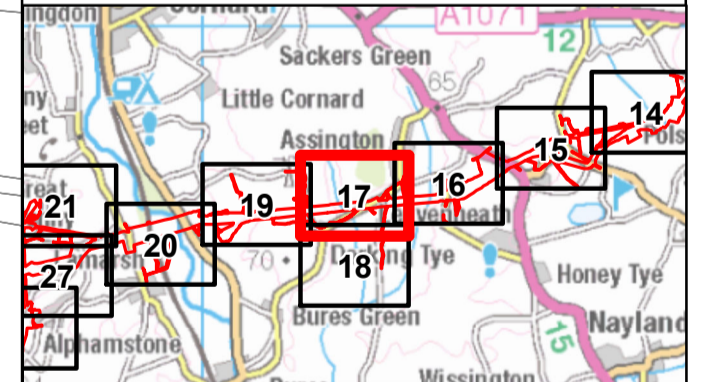
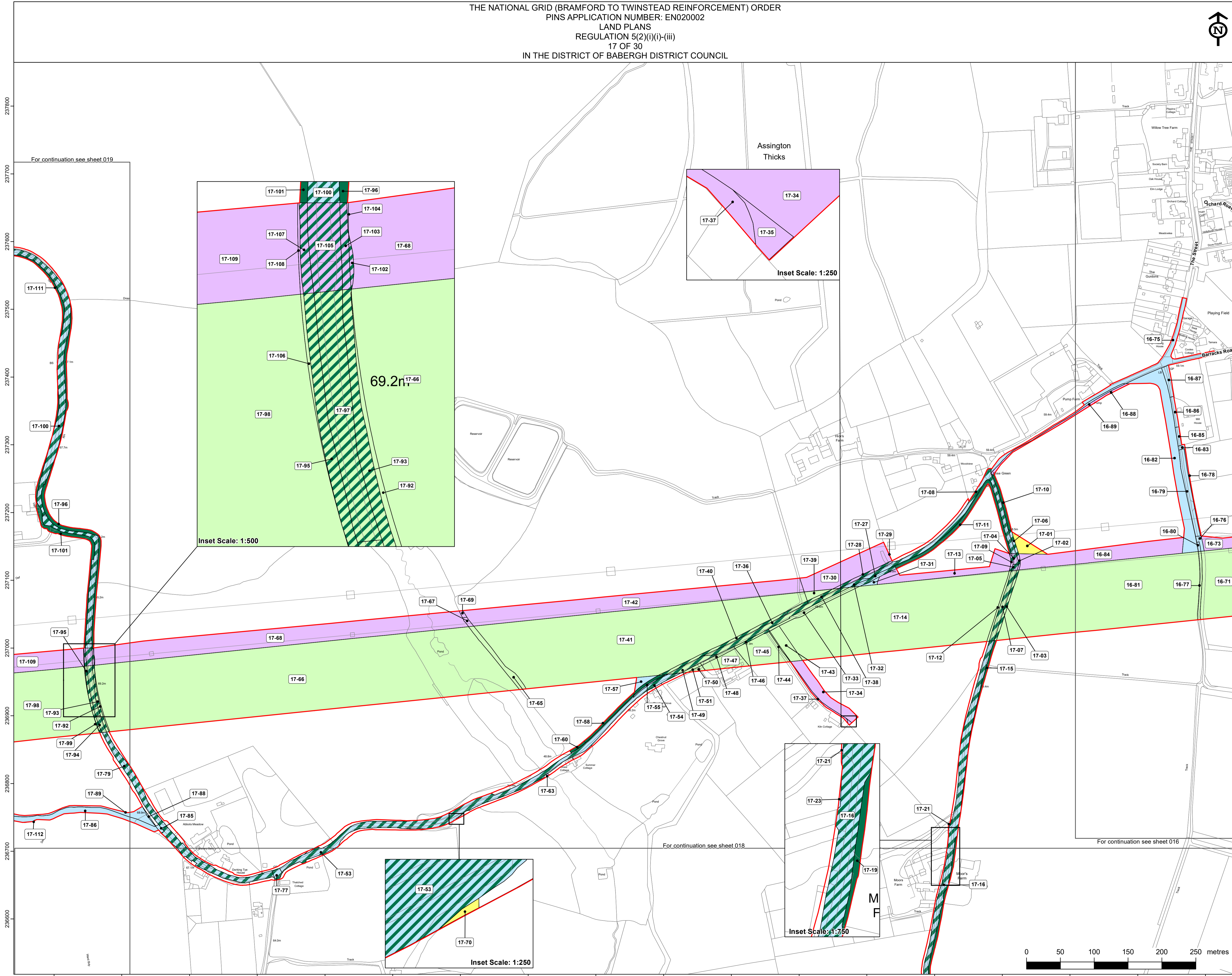


Application Document 2.3(B)

Reproduced from Ordnance Survey maps by permission of Ordnance Survey on behalf of the controller of His Majesty's Stationery Office. © Crown Copyright Ordnance Survey, Licence no. 0100059731

Legend

- Order limits
- Local authority boundary
- Class 1 - Compulsory acquisition of land
- Class 2 - Compulsory acquisition of rights - Overhead line
- Class 3 - Compulsory acquisition of rights - Underground cable
- Class 4 - Compulsory acquisition of rights of access
- Class 5 - Compulsory acquisition of rights for biodiversity net gain (BNG)
- Class 5 - Compulsory acquisition of rights for biodiversity net gain (BNG) overlaid on to other class
- Class 6 - Temporary use for Construction, Maintenance, Mitigation and Dismantling of Redundant Infrastructure
- Class 7 - Temporary Use for Access
- Class 8 - Land that is not subject to powers of acquisition nor temporary use

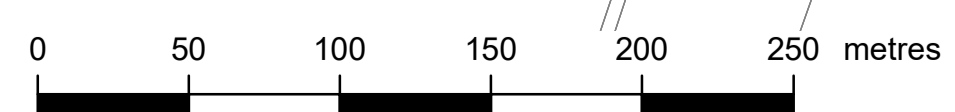


Reference should be made to Document 2.1 Guide to the Plans which provides further information on what the plans show.

NG Investment No. 21847			
B	25/09/2023	Rev B for Deadline 1	BS OG HB
A	28/03/2023	Rev A for DCO application	BS HB OF
ISSUE	DATE	REMARKS	DRAWN/CHKD/APPD

PROJECT: **Bramford to Twinstead Reinforcement**

nationalgrid		
TITLE: Document 2.3(B) Land Plans		
CIRCUIT / SITE: Bramford – Pelham & Bramford – Baintree – Bulls Lodge		GIS
ORIGINATOR DRAWING NO. A1/LP/21847/017		A1
NG DRAWING No. BT-NG-020621-545-0007	SHEET NO. 17	NO. OF SHEETS 30
SCALE: 1:2,500	ISSUE: B	



THE NATIONAL GRID (BRAMFORD TO TWINSTEAD REINFORCEMENT) ORDER
 PINS APPLICATION NUMBER: EN020002
 LAND PLANS
 REGULATION 5(2)(i)-(iii)
 18 OF 30
 IN THE DISTRICT OF BABERGH DISTRICT COUNCIL

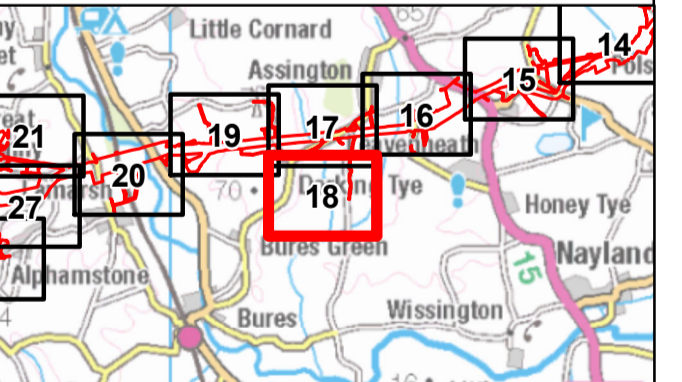
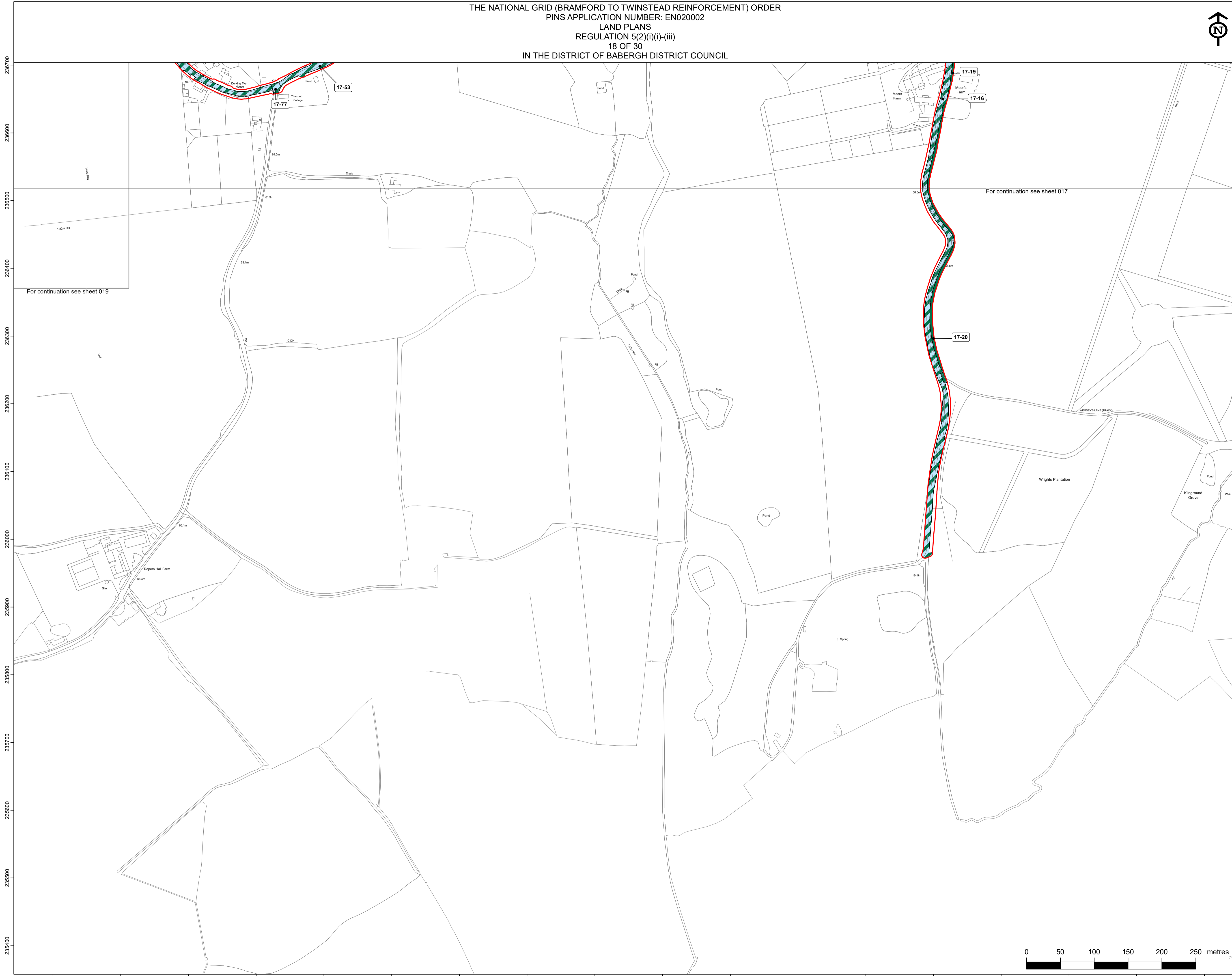


Application Document 2.3(B)

Reproduced from Ordnance Survey maps by permission of Ordnance Survey on behalf of the controller of His Majesty's Stationery Office. © Crown Copyright Ordnance Survey, Licence no. 0100059731

Legend

- Order limits
- Local authority boundary
- Class 1 - Compulsory acquisition of land
- Class 2 - Compulsory acquisition of rights - Overhead line
- Class 3 - Compulsory acquisition of rights - Underground cable
- Class 4 - Compulsory acquisition of rights of access
- Class 5 - Compulsory acquisition of rights for biodiversity net gain (BNG)
- Class 5 - Compulsory acquisition of rights for biodiversity net gain (BNG) overlaid on to other class
- Class 6 - Temporary use for Construction, Maintenance, Mitigation and Dismantling of Redundant Infrastructure
- Class 7 - Temporary Use for Access
- Class 8 - Land that is not subject to powers of acquisition nor temporary use



Reference should be made to Document 2.1 Guide to the Plans which provides further information on what the plans show.

NG Investment No. 21847

B	25/09/2023	Rev B for Deadline 1	BS	OG	HB
A	28/03/2023	Rev A for DCO application	BS	HB	OF
ISSUE	DATE	REMARKS	DRAWN	CHKD	APPD

PROJECT: **Bramford to Twinstead Reinforcement**

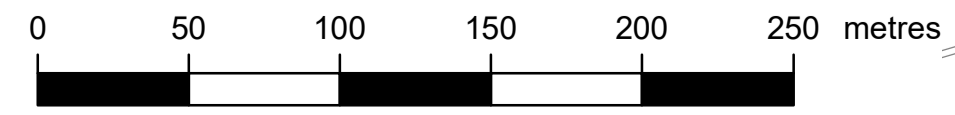
nationalgrid

TITLE: **Document 2.3(B) Land Plans**

CIRCUIT / SITE: **Bramford – Pelham & Bramford – Baintree – Bulls Lodge** GIS

ORIGINATOR DRAWING NO. **A1/LP/21847/018** A1

NG DRAWING No. **BT-NG-020621-545-0007** SHEET NO. **18** NO. OF SHEETS **30** ISSUE: **B**



THE NATIONAL GRID (BRAMFORD TO TWINSTEAD REINFORCEMENT) ORDER
 PINS APPLICATION NUMBER: EN020002
 LAND PLANS
 REGULATION 5(2)(i)-(iii)
 19 OF 30
 IN THE DISTRICT OF BABERGH DISTRICT COUNCIL

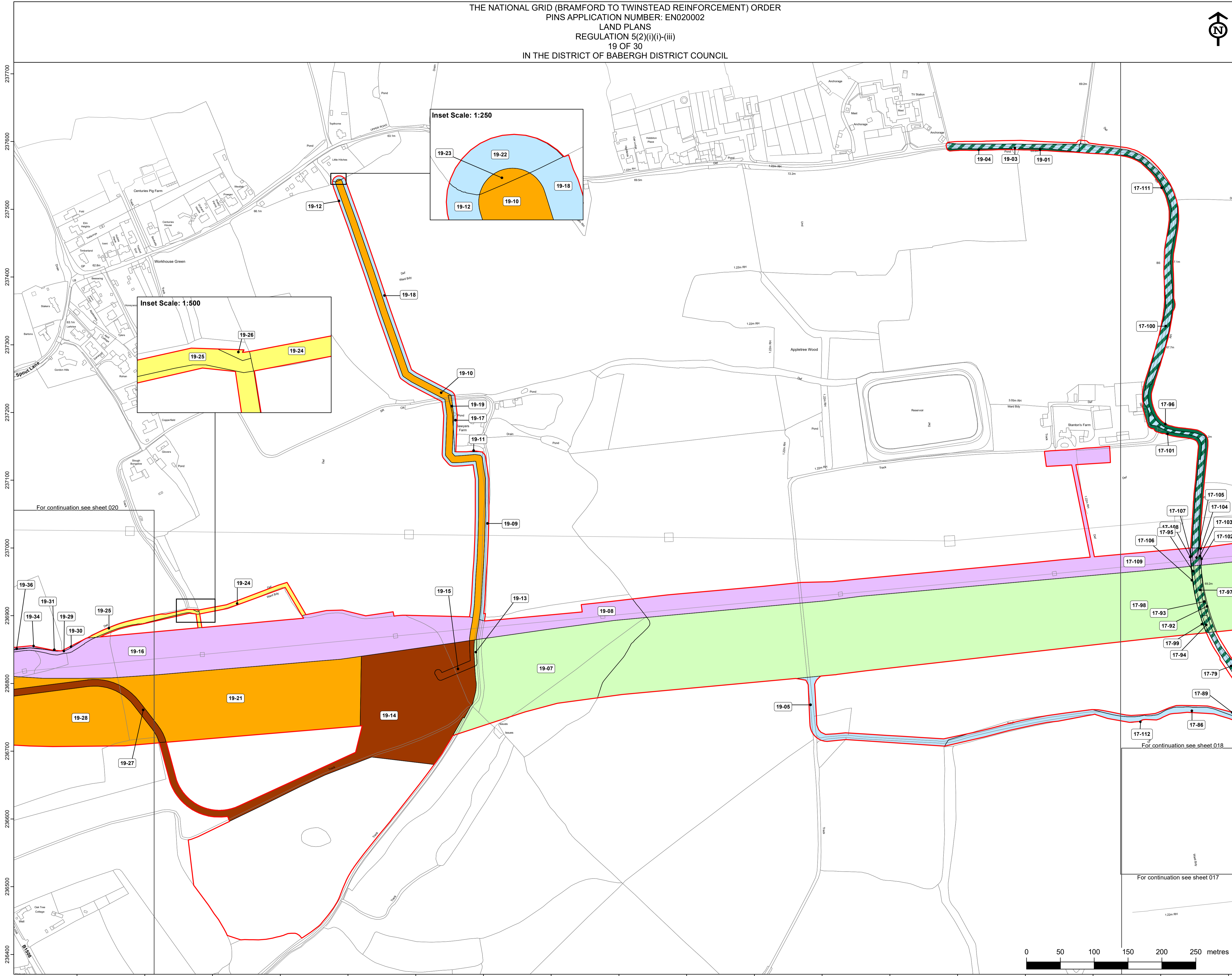


Application Document 2.3(B)

Reproduced from Ordnance Survey maps by permission of Ordnance Survey on behalf of the controller of His Majesty's Stationery Office. © Crown Copyright Ordnance Survey, Licence no. 0100059731

Legend

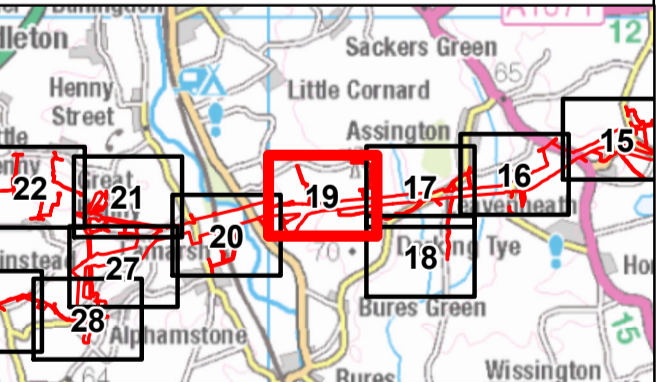
- Order limits
- Local authority boundary
- Class 1 - Compulsory acquisition of land
- Class 2 - Compulsory acquisition of rights - Overhead line
- Class 3 - Compulsory acquisition of rights - Underground cable
- Class 4 - Compulsory acquisition of rights of access
- Class 5 - Compulsory acquisition of rights for biodiversity net gain (BNG)
- Class 5 - Compulsory acquisition of rights for biodiversity net gain (BNG) overlaid on to other class
- Class 6 - Temporary use for Construction, Maintenance, Mitigation and Dismantling of Redundant Infrastructure
- Class 7 - Temporary Use for Access
- Class 8 - Land that is not subject to powers of acquisition nor temporary use



For continuation see sheet 020

For continuation see sheet 018

For continuation see sheet 017



Reference should be made to Document 2.1 Guide to the Plans which provides further information on what the plans show.

NG Investment No. 21847			
B	25/09/2023	Rev B for Deadline 1	BS OG HB
A	28/03/2023	Rev A for DCO application	BS HB OF
ISSUE	DATE	REMARKS	DRAWN/CHKD/APPD

PROJECT: **Bramford to Twinstead Reinforcement**

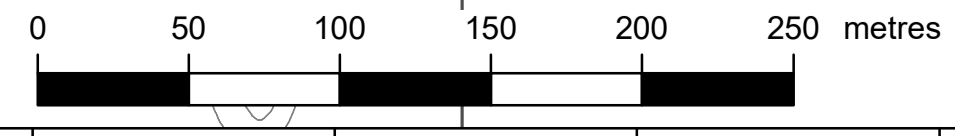
nationalgrid

TITLE: **Document 2.3(B) Land Plans**

CIRCUIT / SITE: **Bramford - Pelham & Bramford - Baintree - Bulls Lodge** GIS

ORIGINATOR DRAWING NO. **A1/LP/21847/019** A1

NG DRAWING No. **BT-NG-020621-545-0007** SHEET NO. **19** NO. OF SHEETS **30** ISSUE: **B**



THE NATIONAL GRID (BRAMFORD TO TWINSTEAD REINFORCEMENT) ORDER
 PINS APPLICATION NUMBER: EN020002
 LAND PLANS
 REGULATION 5(2)(i)(i)-(iii)
 20 OF 30

IN THE DISTRICTS OF BABERGH DISTRICT COUNCIL AND BRAINTREE DISTRICT COUNCIL

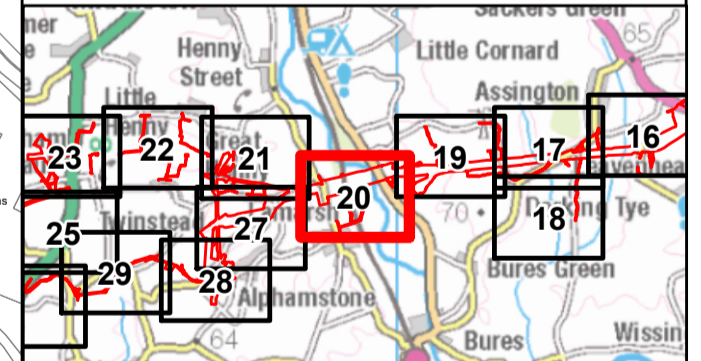
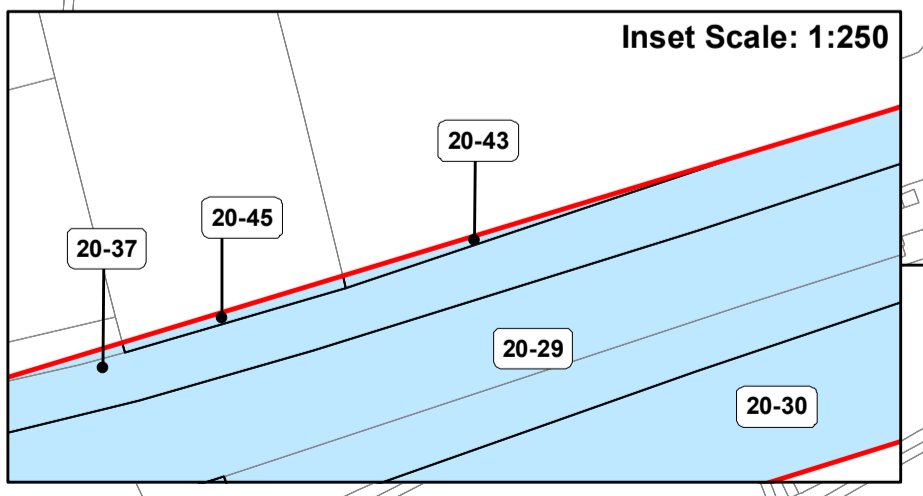
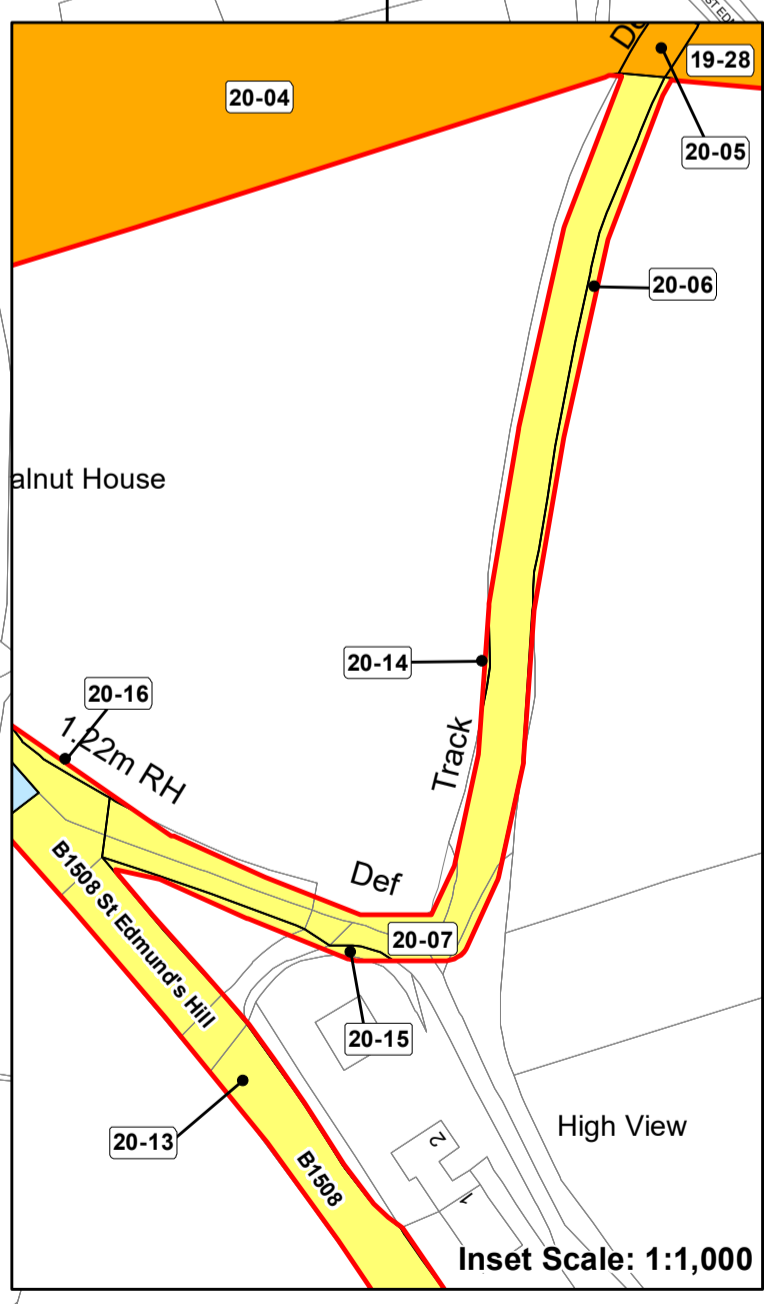
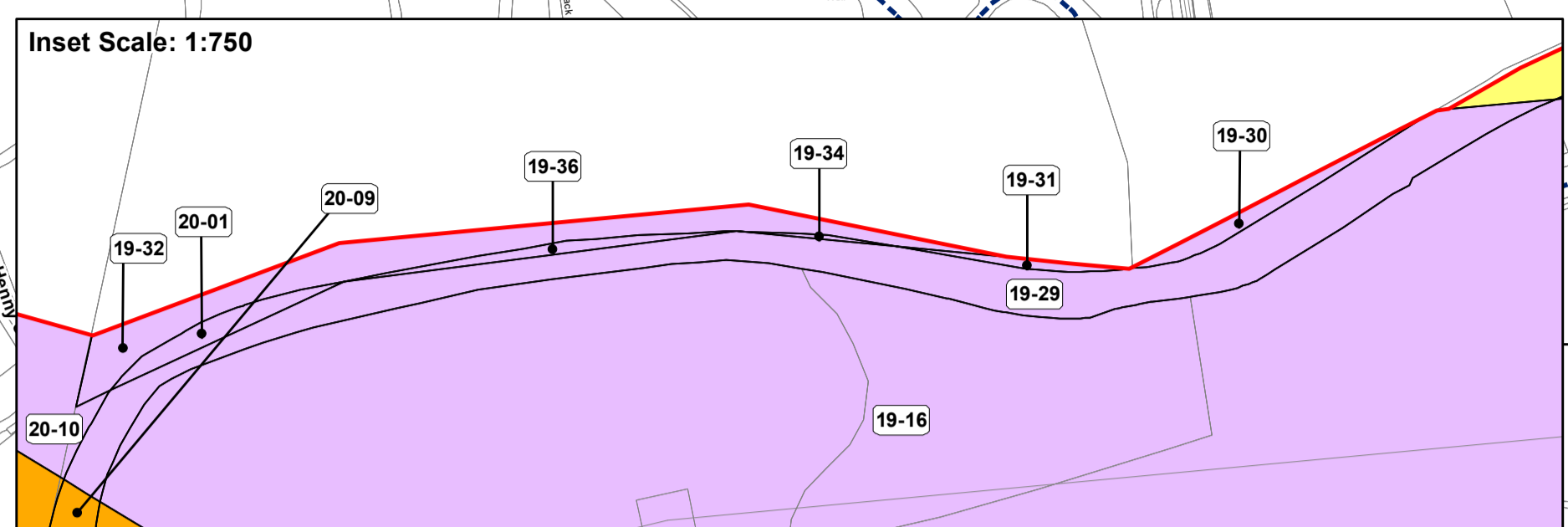
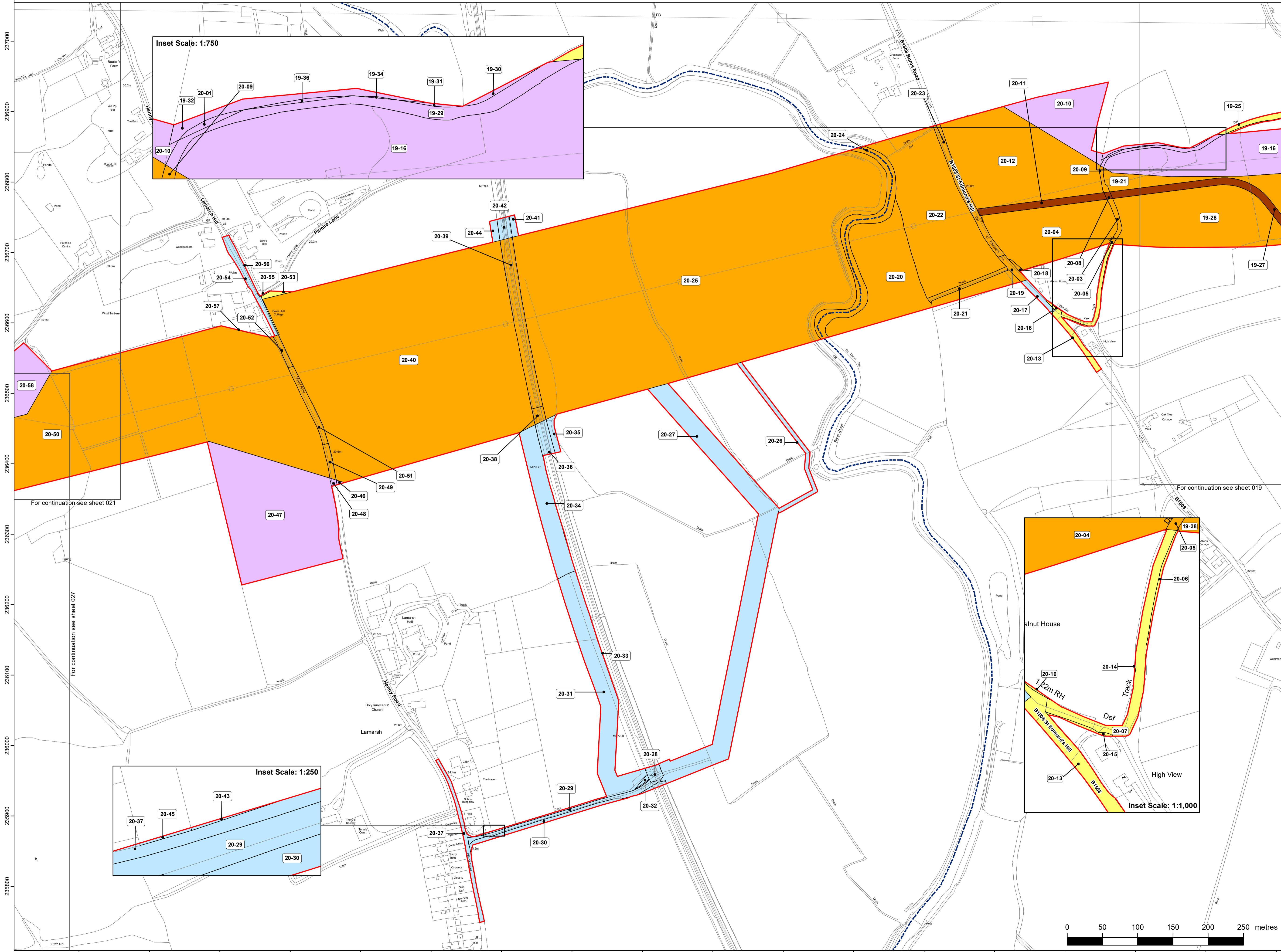


Application Document 2.3(B)

Reproduced from Ordnance Survey maps by permission of Ordnance Survey on behalf of the controller of His Majesty's Stationery Office. © Crown Copyright Ordnance Survey, Licence no. 0100059731

Legend

- Order limits
- Local authority boundary
- Class 1 - Compulsory acquisition of land
- Class 2 - Compulsory acquisition of rights - Overhead line
- Class 3 - Compulsory acquisition of rights - Underground cable
- Class 4 - Compulsory acquisition of rights of access
- Class 5 - Compulsory acquisition of rights for biodiversity net gain (BNG)
- Class 5 - Compulsory acquisition of rights for biodiversity net gain (BNG) overlaid on other class
- Class 6 - Temporary use for Construction, Maintenance, Mitigation and Dismantling of Redundant Infrastructure
- Class 7 - Temporary Use for Access
- Class 8 - Land that is not subject to powers of acquisition nor temporary use

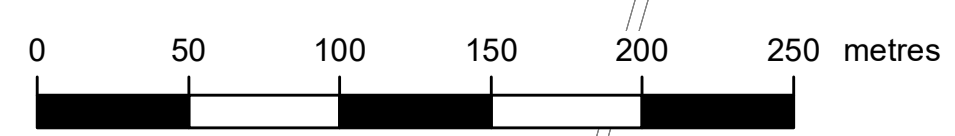


Reference should be made to Document 2.1 Guide to the Plans which provides further information on what the plans show.

NG Investment No. 21847			
B	25/09/2023	Rev B by Deadline 1	BS OG HB
A	28/03/2023	Rev A for DCO application	BS HB OF
ISSUE	DATE	REMARKS	DRAWN/CHKD/APPD
PROJECT:	Bramford to Twinstead Reinforcement		

TITLE: Document 2.3(B) Land Plans

CIRCUIT / SITE: Bramford – Pelham & Bramford – Baintree – Bulls Lodge		GIS
ORIGINATOR DRAWING NO. A1/LP/21847/020		A1
NG DRAWING No. BT-NG-020621-545-0007	SHEET NO. 20	NO. OF SHEETS 30
SCALE: 1:2,500	ISSUE: B	



THE NATIONAL GRID (BRAMFORD TO TWINSTEAD REINFORCEMENT) ORDER
 PINS APPLICATION NUMBER: EN020002
 LAND PLANS
 REGULATION 5(2)(i)-(iii)
 21 OF 30
 IN THE DISTRICT OF BRAINTREE DISTRICT COUNCIL

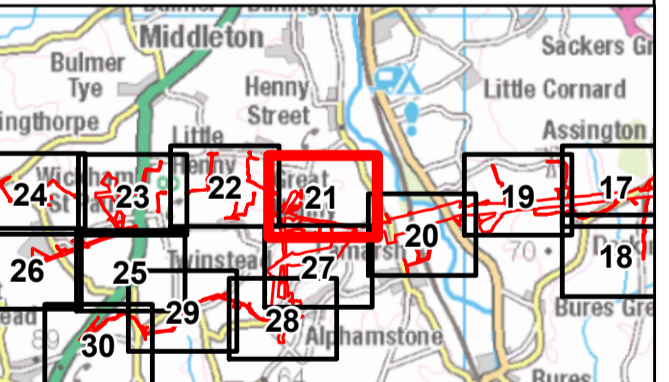
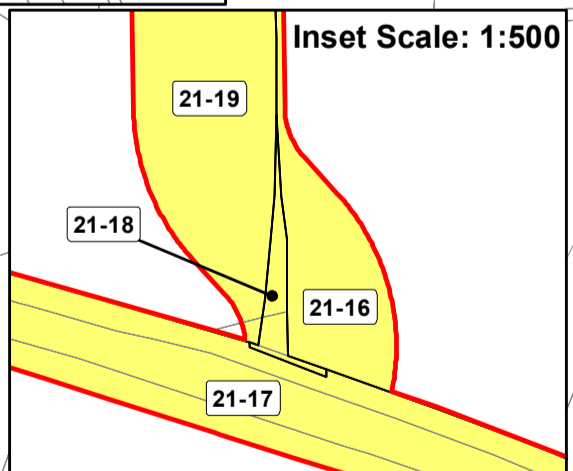
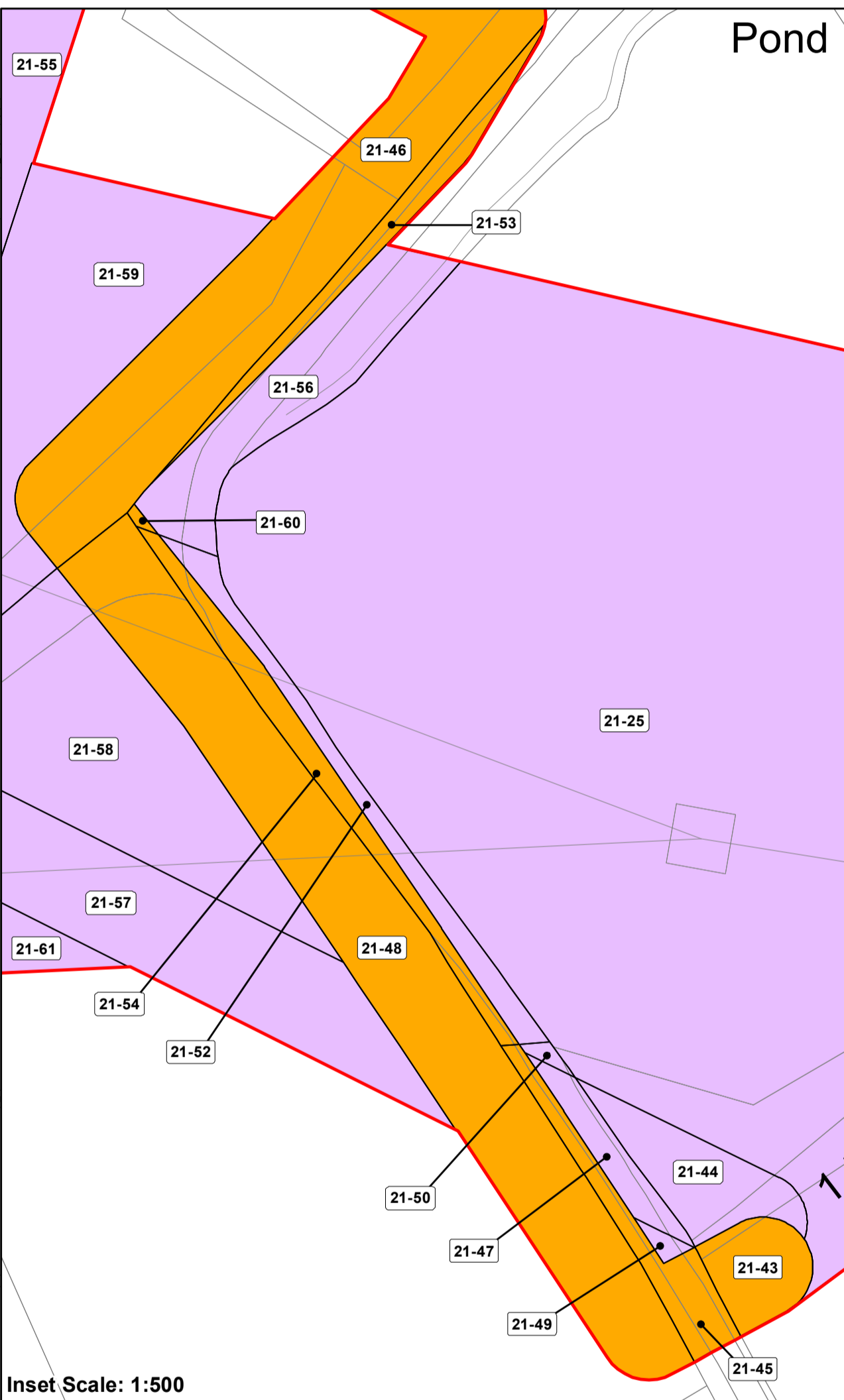
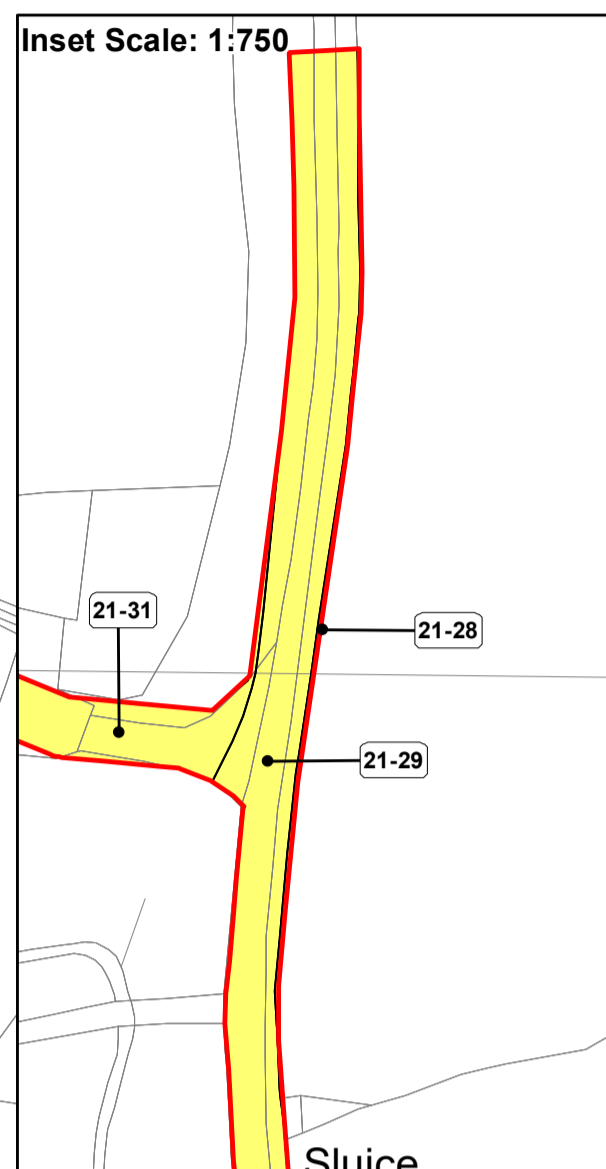
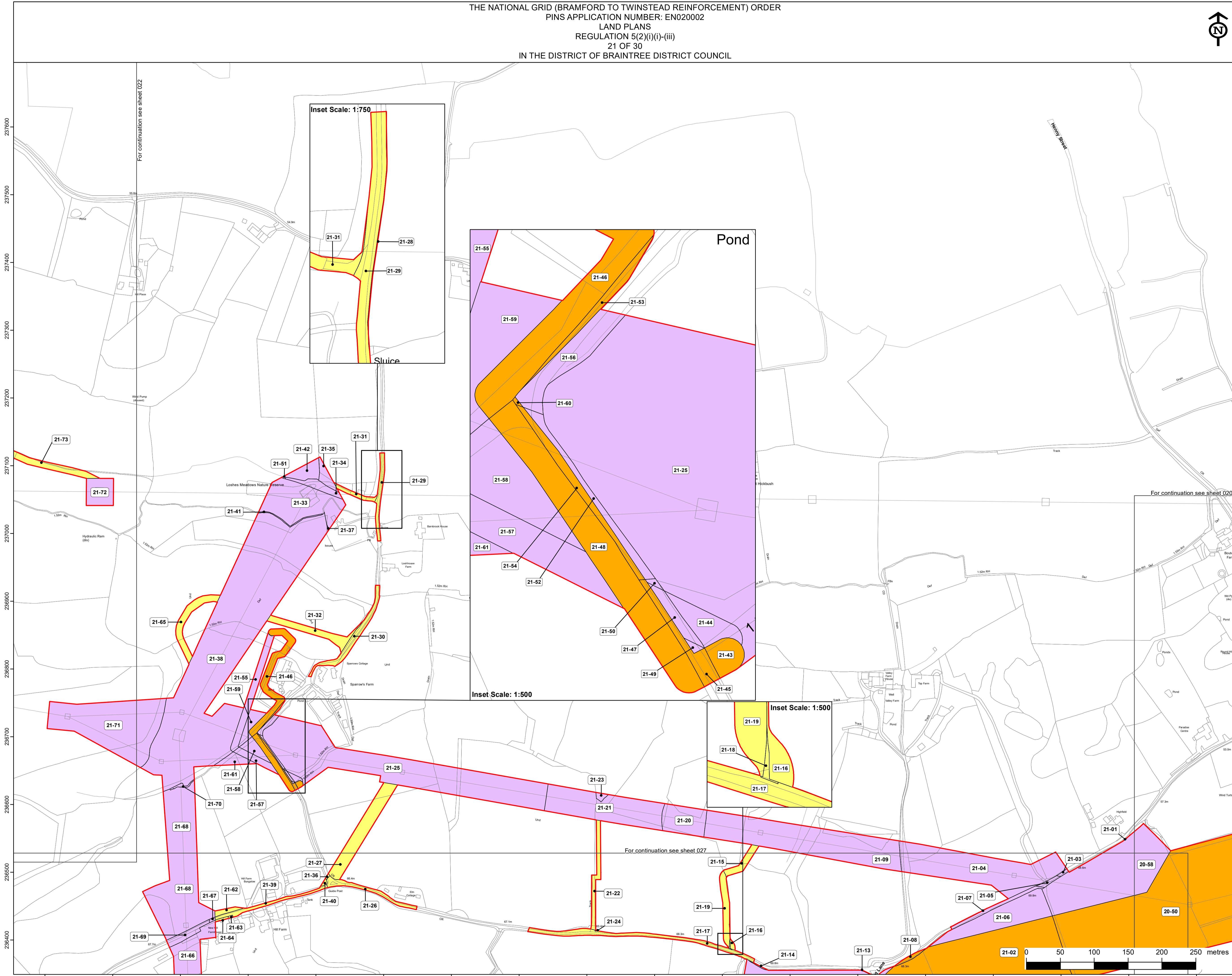


Application Document 2.3(B)

Reproduced from Ordnance Survey maps by permission of Ordnance Survey on behalf of the controller of His Majesty's Stationery Office. © Crown Copyright Ordnance Survey, Licence no. 0100059731

Legend

- Order limits
- Local authority boundary
- Class 1 - Compulsory acquisition of land
- Class 2 - Compulsory acquisition of rights - Overhead line
- Class 3 - Compulsory acquisition of rights - Underground cable
- Class 4 - Compulsory acquisition of rights of access
- Class 5 - Compulsory acquisition of rights for biodiversity net gain (BNG)
- Class 5 - Compulsory acquisition of rights for biodiversity net gain (BNG) overlaid on other class
- Class 6 - Temporary use for Construction, Maintenance, Mitigation and Dismantling of Redundant Infrastructure
- Class 7 - Temporary Use for Access
- Class 8 - Land that is not subject to powers of acquisition nor temporary use



Reference should be made to Document 2.1 Guide to the Plans which provides further information on what the plans show.

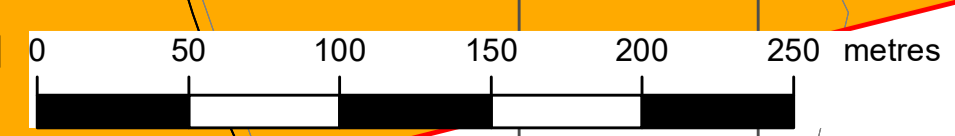
NG Investment No. 21847			
B	25/09/2023	Rev B for Deadline 1	BS OG HB
A	28/03/2023	Rev A for DCO application	BS HB OF
ISSUE	DATE	REMARKS	DRAWN/CHKD/APPD

PROJECT: **Bramford to Twinstead Reinforcement**

nationalgrid

TITLE: **Document 2.3(B) Land Plans**

CIRCUIT / SITE:	Bramford – Pelham & Bramford – Braintree – Bulls Lodge	GIS
ORIGINATOR DRAWING NO.:	A1/LP/21847/021	A1
NG DRAWING No.:	BT-NG-020621-545-0007	NO. OF SHEETS
SCALE: 1:2,500	21	30
		B



THE NATIONAL GRID (BRAMFORD TO TWINSTEAD REINFORCEMENT) ORDER
 PINS APPLICATION NUMBER: EN020002
 LAND PLANS
 REGULATION 5(2)(i)-(iii)
 22 OF 30
 IN THE DISTRICT OF BRAINTREE DISTRICT COUNCIL

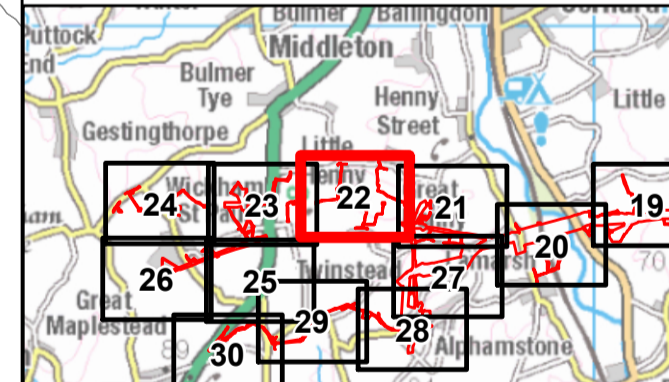
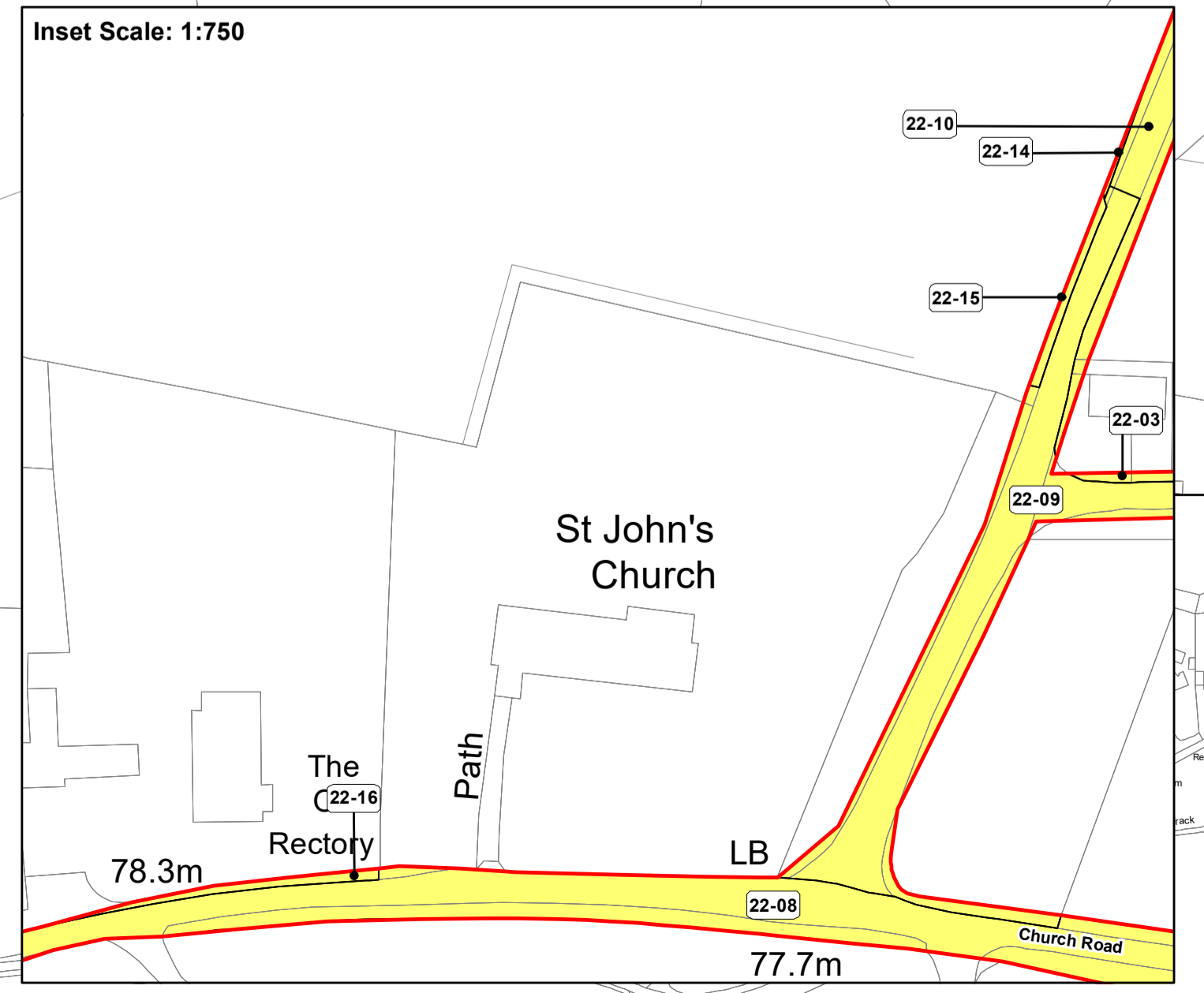
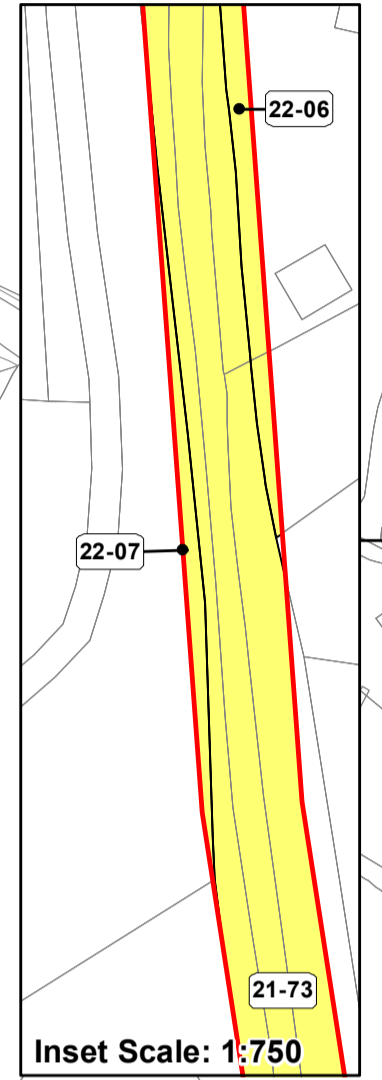
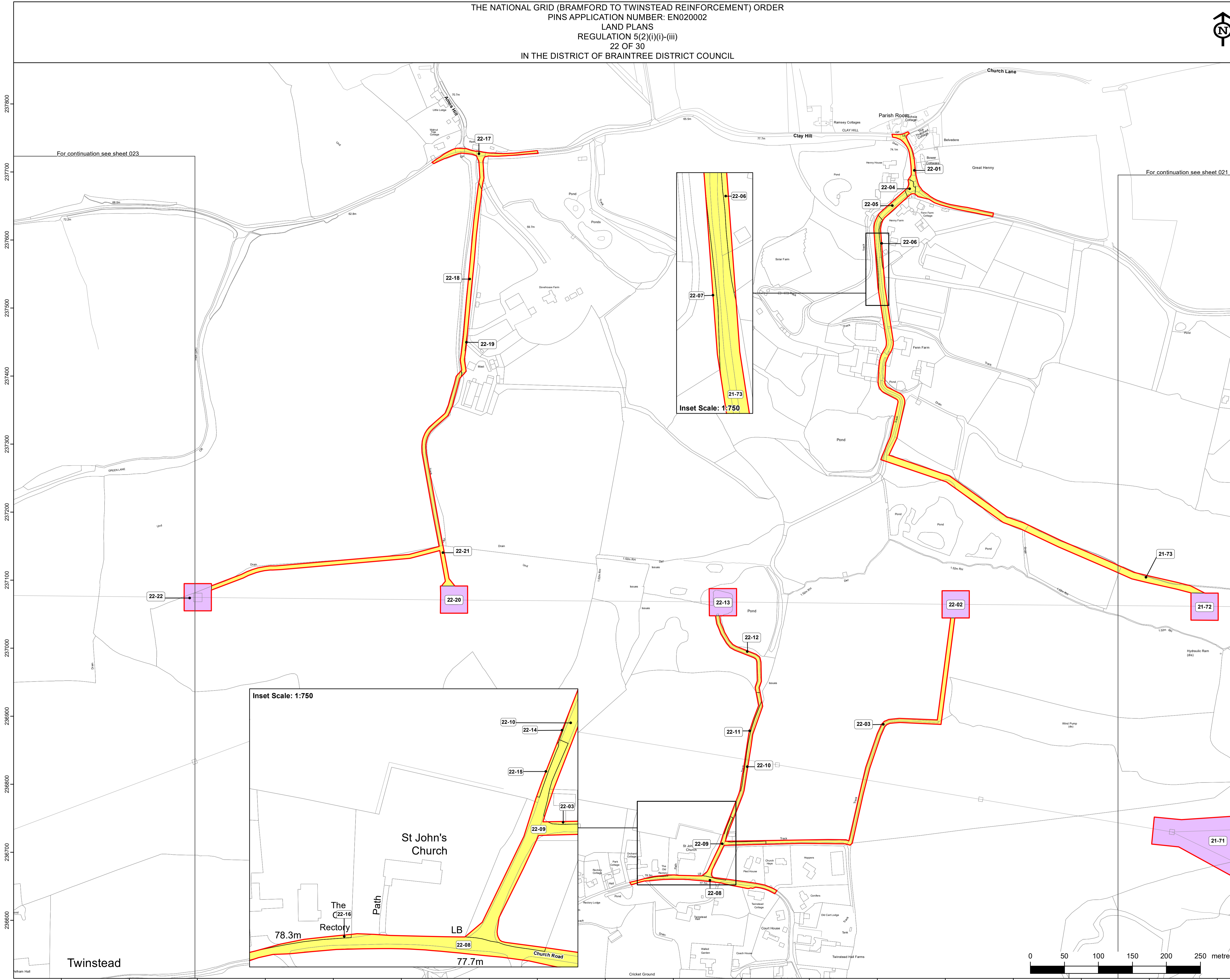


Application Document 2.3(B)

Reproduced from Ordnance Survey maps by permission of Ordnance Survey on behalf of the controller of His Majesty's Stationery Office. © Crown Copyright Ordnance Survey, Licence no. 0100059731

Legend

- Order limits
- Local authority boundary
- Class 1 - Compulsory acquisition of land
- Class 2 - Compulsory acquisition of rights - Overhead line
- Class 3 - Compulsory acquisition of rights - Underground cable
- Class 4 - Compulsory acquisition of rights of access
- Class 5 - Compulsory acquisition of rights for biodiversity net gain (BNG)
- Class 5 - Compulsory acquisition of rights for biodiversity net gain (BNG) overlaid on to other class
- Class 6 - Temporary use for Construction, Maintenance, Mitigation and Dismantling of Redundant Infrastructure
- Class 7 - Temporary Use for Access
- Class 8 - Land that is not subject to powers of acquisition nor temporary use



Reference should be made to Document 2.1 Guide to the Plans which provides further information on what the plans show.

NG Investment No. 21847			
B	25/09/2023	Rev B for Deadline 1	BS OG HB
A	28/03/2023	Rev A for DCO application	BS HB OF
ISSUE	DATE	REMARKS	DRAWN/CHKD/APPD

PROJECT: Bramford to Twinstead Reinforcement

nationalgrid

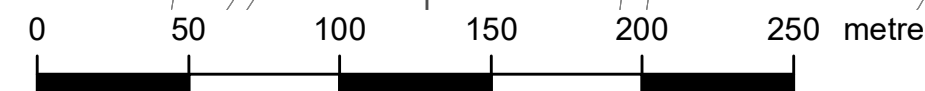
TITLE: Document 2.3(B) Land Plans

CIRCUIT / SITE: Bramford – Pelham & Bramford – Braintree – Bulls Lodge GIS

ORIGINATOR DRAWING NO. A1/LP/21847/022 A1

NG DRAWING No. BT-NG-020621-545-0007 SHEET NO. 22 NO. OF SHEETS 30 ISSUE: B

SCALE: 1:2,500



THE NATIONAL GRID (BRAMFORD TO TWINSTEAD REINFORCEMENT) ORDER
 PINS APPLICATION NUMBER: EN020002
 LAND PLANS
 REGULATION 5(2)(i)-(iii)
 23 OF 30
 IN THE DISTRICT OF BRAINTREE DISTRICT COUNCIL

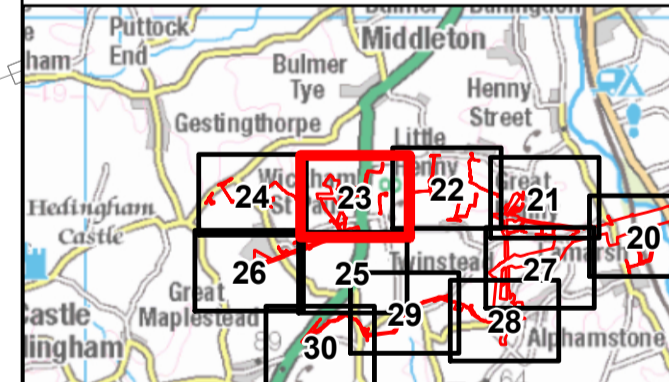
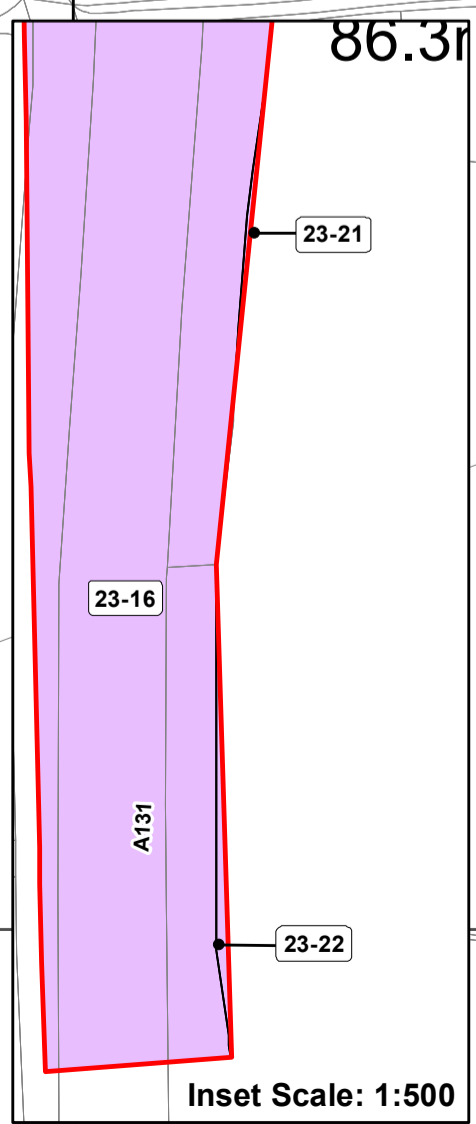
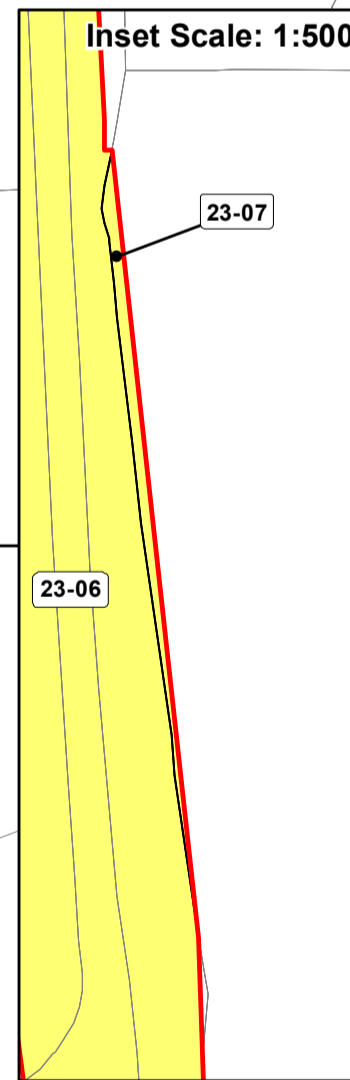
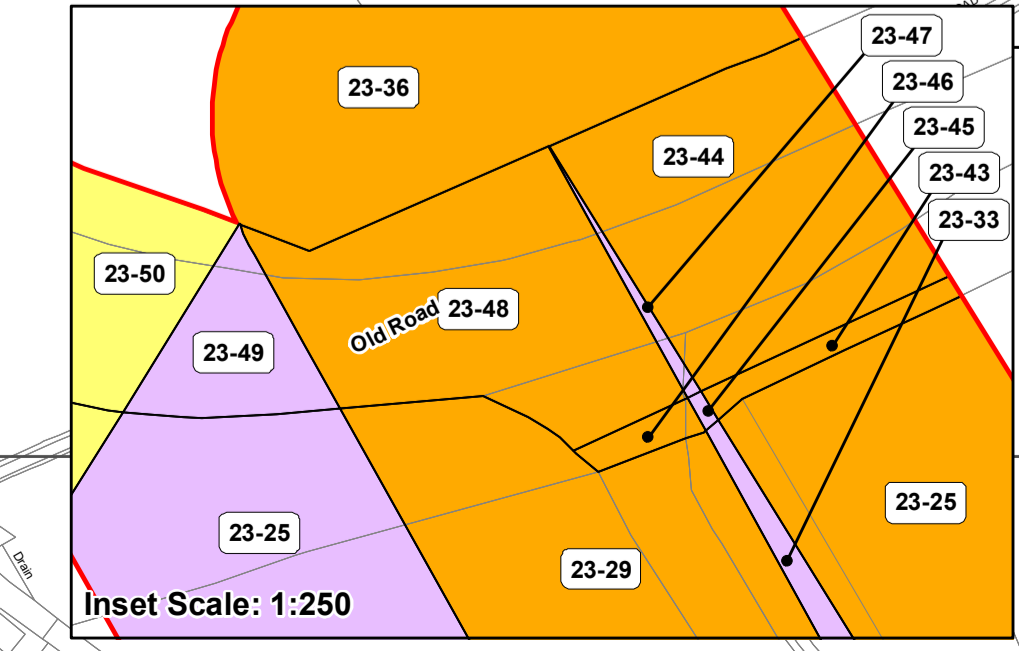
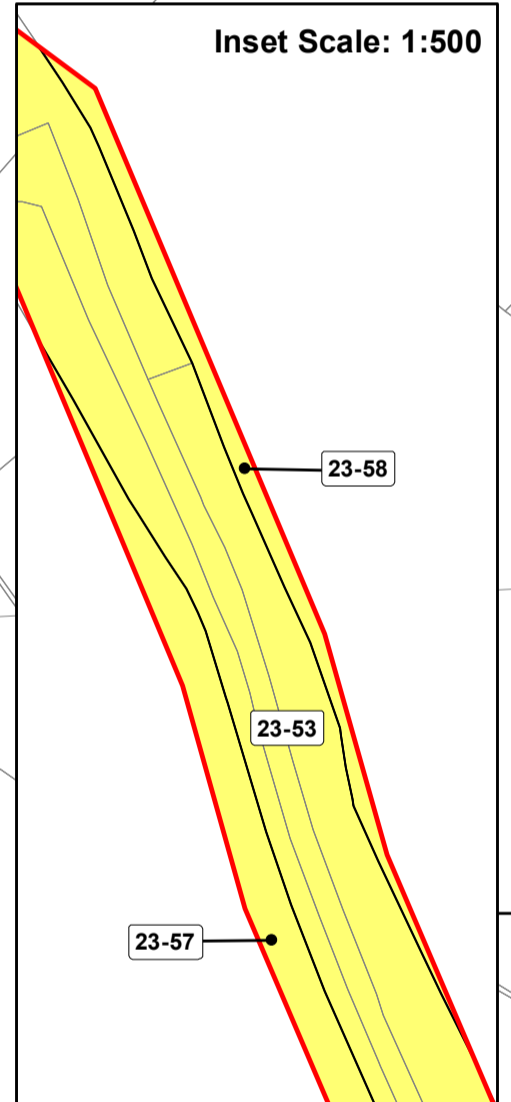
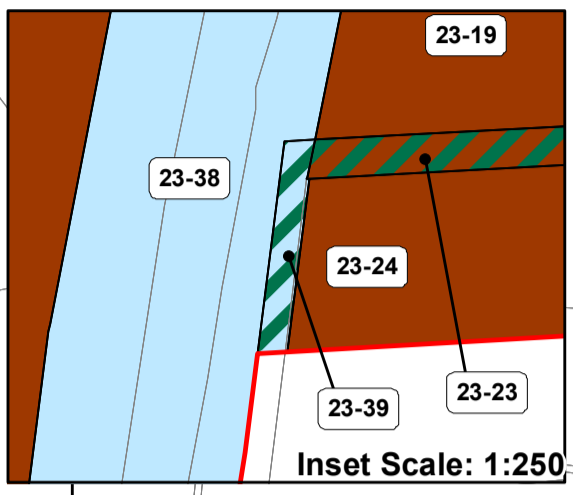
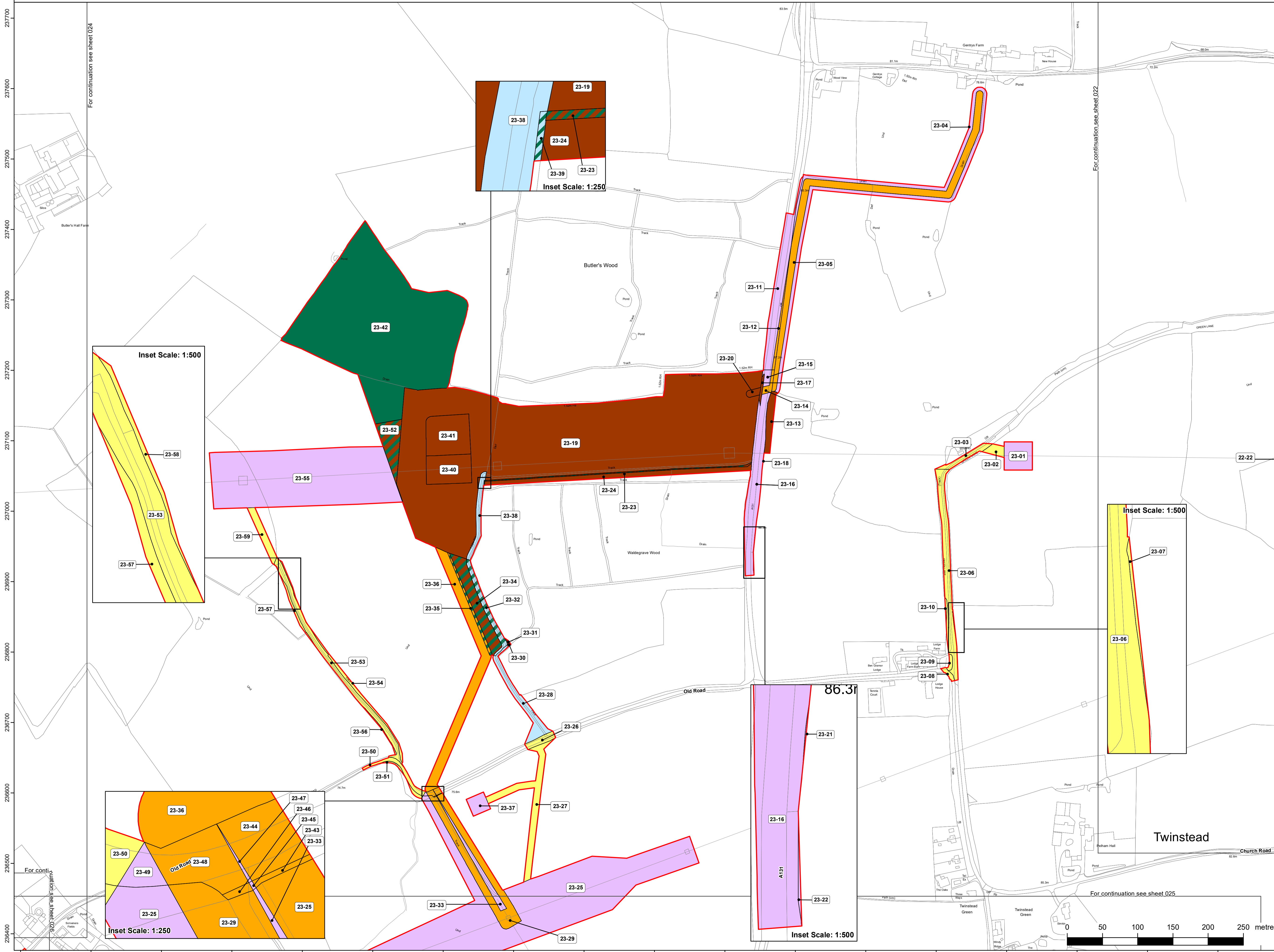


Application Document 2.3(B)

Reproduced from Ordnance Survey maps by permission of Ordnance Survey on behalf of the controller of His Majesty's Stationery Office. © Crown Copyright Ordnance Survey, Licence no. 0100059731

Legend

- Order limits
- Local authority boundary
- Class 1 - Compulsory acquisition of land
- Class 2 - Compulsory acquisition of rights - Overhead line
- Class 3 - Compulsory acquisition of rights - Underground cable
- Class 4 - Compulsory acquisition of rights of access
- Class 5 - Compulsory acquisition of rights for biodiversity net gain (BNG)
- Class 5 - Compulsory acquisition of rights for biodiversity net gain (BNG) overlaid on to other class
- Class 6 - Temporary use for Construction, Maintenance, Mitigation and Dismantling of Redundant Infrastructure
- Class 7 - Temporary Use for Access
- Class 8 - Land that is not subject to powers of acquisition nor temporary use



Reference should be made to Document 2.1 Guide to the Plans which provides further information on what the plans show.

NG Investment No. 21847			
B	25/09/2023	Rev B for Deadline 1	BS OG HB
A	28/03/2023	Rev A for DCO application	BS HB OP
ISSUE	DATE	REMARKS	DRAWN/CHKD/APPD

PROJECT: Bramford to Twinstead Reinforcement

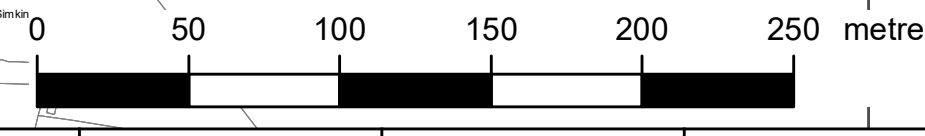
nationalgrid

TITLE: Document 2.3(B) Land Plans

CIRCUIT / SITE: Bramford – Pelham & Bramford – Braintree – Bulls Lodge GIS

ORIGINATOR DRAWING NO. A1/LP/21847/023 A1

NG DRAWING No. BT-NG-020621-545-0007 SHEET NO. 23 NO. OF SHEETS 30 ISSUE: B



THE NATIONAL GRID (BRAMFORD TO TWINSTEAD REINFORCEMENT) ORDER
 PINS APPLICATION NUMBER: EN020002
 LAND PLANS
 REGULATION 5(2)(i)-(iii)
 24 OF 30
 IN THE DISTRICT OF BRAINTREE DISTRICT COUNCIL

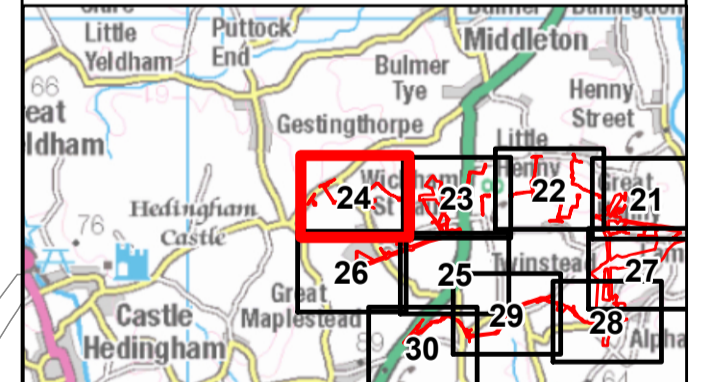
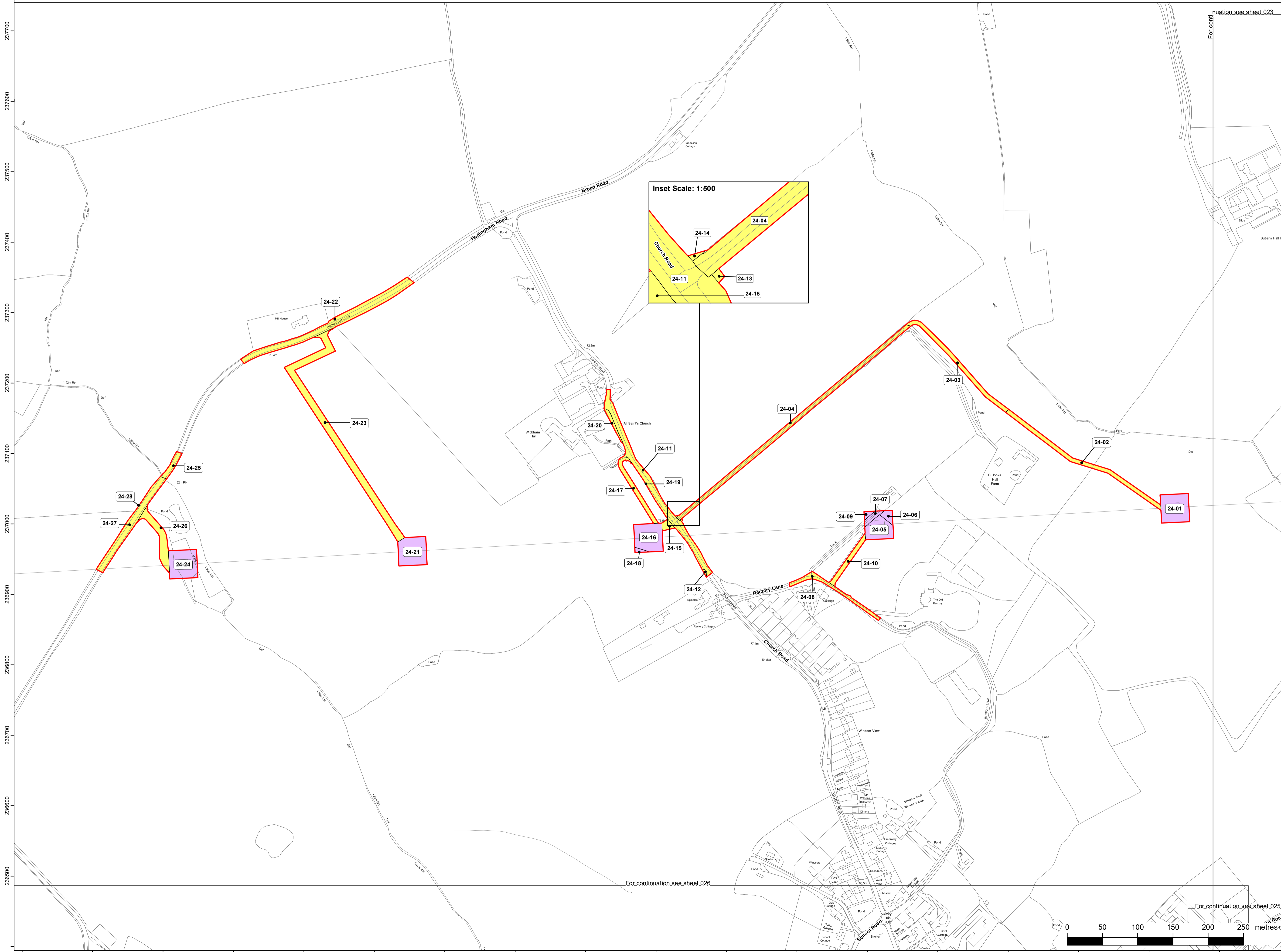


Application Document 2.3(B)

Reproduced from Ordnance Survey maps by permission of Ordnance Survey on behalf of the controller of His Majesty's Stationery Office. © Crown Copyright Ordnance Survey, Licence no. 0100059731

Legend

- Order limits
- Local authority boundary
- Class 1 - Compulsory acquisition of land
- Class 2 - Compulsory acquisition of rights - Overhead line
- Class 3 - Compulsory acquisition of rights - Underground cable
- Class 4 - Compulsory acquisition of rights of access
- Class 5 - Compulsory acquisition of rights for biodiversity net gain (BNG)
- Class 5 - Compulsory acquisition of rights for biodiversity net gain (BNG) overlaid on to other class
- Class 6 - Temporary use for Construction, Maintenance, Mitigation and Dismantling of Redundant Infrastructure
- Class 7 - Temporary Use for Access
- Class 8 - Land that is not subject to powers of acquisition nor temporary use



Reference should be made to Document 2.1 Guide to the Plans which provides further information on what the plans show.

NG Investment No. 21847			
B	25/09/2023	Rev B for Deadline 1	BS OG HB
A	28/03/2023	Rev A for DCO application	BS HB OP
ISSUE	DATE	REMARKS	DRAWN/CHKD/APPD

PROJECT: **Bramford to Twinstead Reinforcement**

nationalgrid

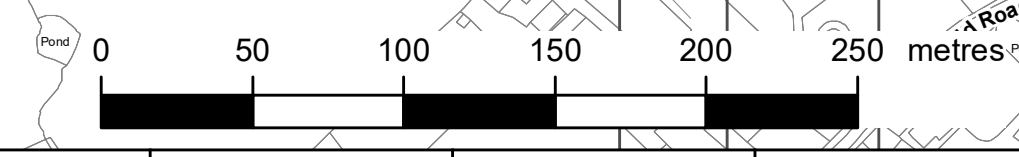
TITLE: **Document 2.3(B) Land Plans**

CIRCUIT / SITE: **Bramford – Pelham & Bramford – Braintree – Bulls Lodge** GIS

ORIGINATOR DRAWING NO. **A1/LP/21847/024** A1

NG DRAWING No. **BT-NG-020621-545-0007** SHEET NO. **24** NO. OF SHEETS **30** ISSUE: **B**

SCALE: 1:2,500



THE NATIONAL GRID (BRAMFORD TO TWINSTEAD REINFORCEMENT) ORDER
 PINS APPLICATION NUMBER: EN020002
 LAND PLANS
 REGULATION 5(2)(i)-(iii)
 25 OF 30
 IN THE DISTRICT OF BRAINTREE DISTRICT COUNCIL

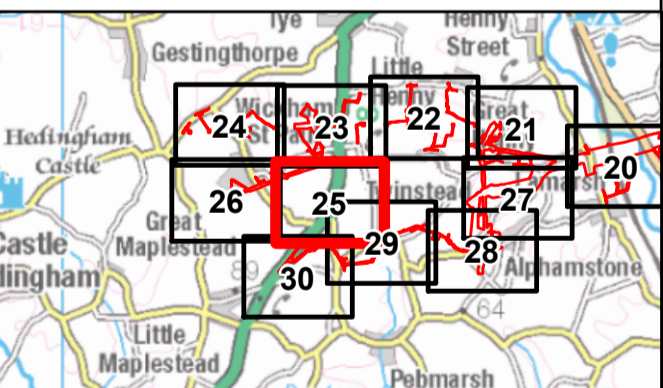
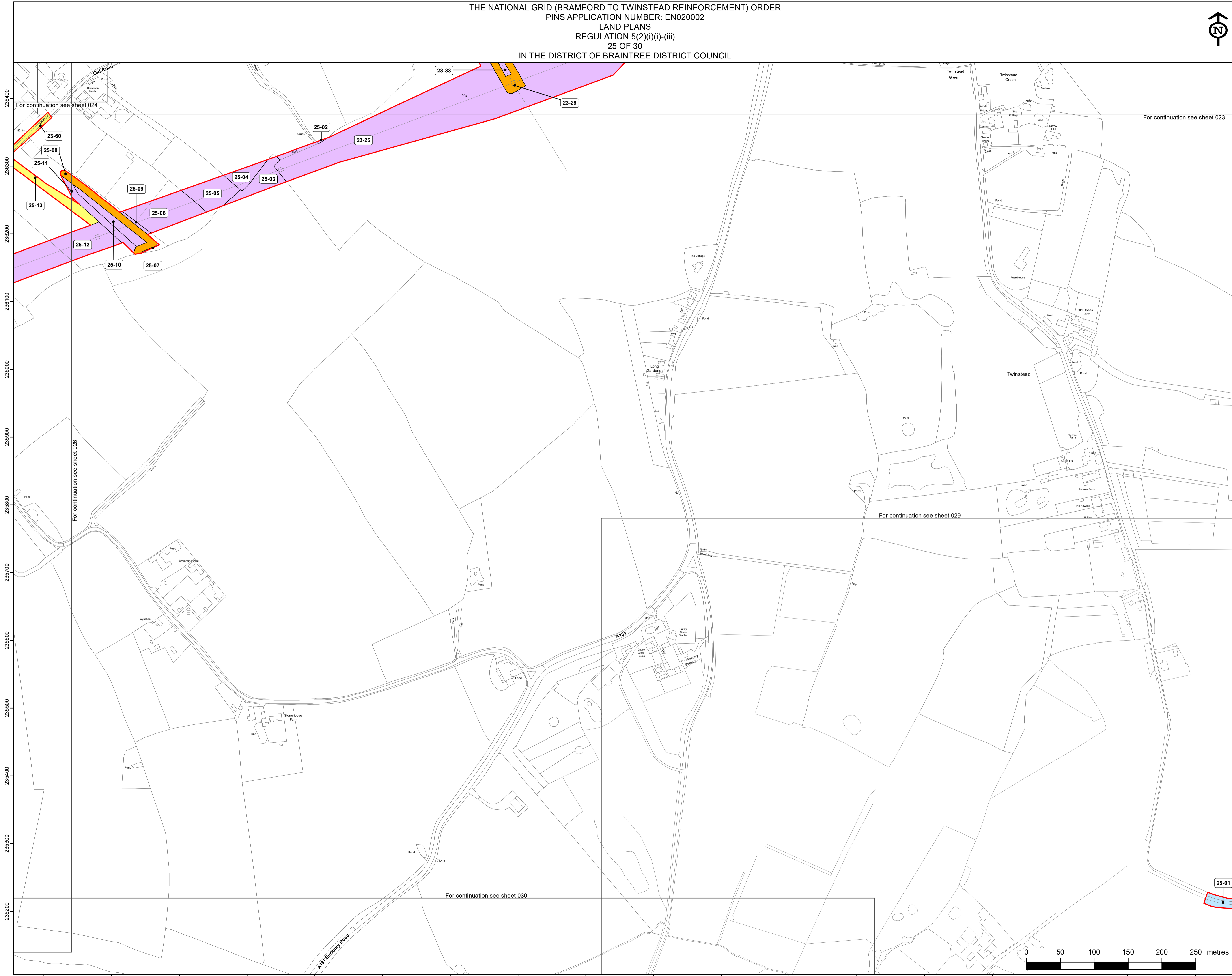


Application Document 2.3(B)

Reproduced from Ordnance Survey maps by permission of Ordnance Survey on behalf of the controller of His Majesty's Stationery Office. © Crown Copyright Ordnance Survey, Licence no. 0100059731

Legend

- Order limits
- Local authority boundary
- Class 1 - Compulsory acquisition of land
- Class 2 - Compulsory acquisition of rights - Overhead line
- Class 3 - Compulsory acquisition of rights - Underground cable
- Class 4 - Compulsory acquisition of rights of access
- Class 5 - Compulsory acquisition of rights for biodiversity net gain (BNG)
- Class 5 - Compulsory acquisition of rights for biodiversity net gain (BNG) overlaid on to other class
- Class 6 - Temporary use for Construction, Maintenance, Mitigation and Dismantling of Redundant Infrastructure
- Class 7 - Temporary Use for Access
- Class 8 - Land that is not subject to powers of acquisition nor temporary use



Reference should be made to Document 2.1 Guide to the Plans which provides further information on what the plans show.

NG Investment No. 21847

B	25/09/2023	Rev B for Deadline 1	BS	OG	HB
A	28/03/2023	Rev A for DCO application	BS	HB	OP
ISSUE	DATE	REMARKS	DRAWN	CHKD	APPD

PROJECT: **Bramford to Twinstead Reinforcement**

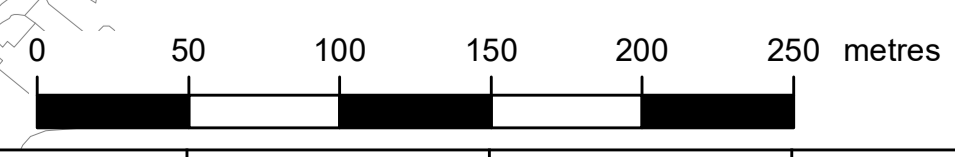
nationalgrid

TITLE: **Document 2.3(B) Land Plans**

CIRCUIT / SITE: **Bramford – Pelham & Bramford – Braintree – Bulls Lodge** GIS

ORIGINATOR DRAWING NO. **A1/LP/21847/025** A1

NG DRAWING No. **BT-NG-020621-545-0007** SHEET NO. **25** NO. OF SHEETS **30** ISSUE: **B**



THE NATIONAL GRID (BRAMFORD TO TWINSTEAD REINFORCEMENT) ORDER
 PINS APPLICATION NUMBER: EN020002
 LAND PLANS
 REGULATION 5(2)(i)-(iii)
 26 OF 30
 IN THE DISTRICT OF BRAINTREE DISTRICT COUNCIL

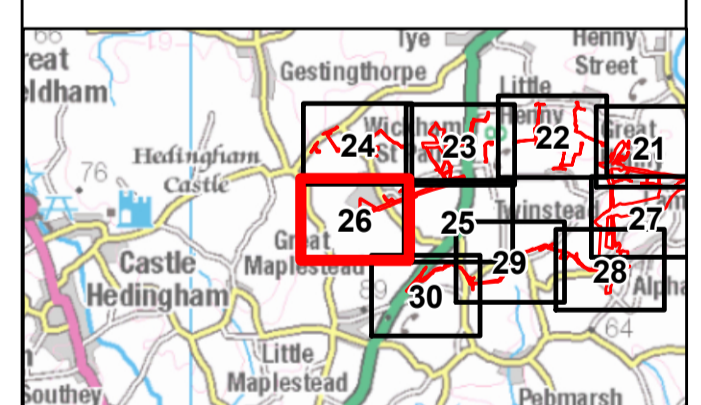
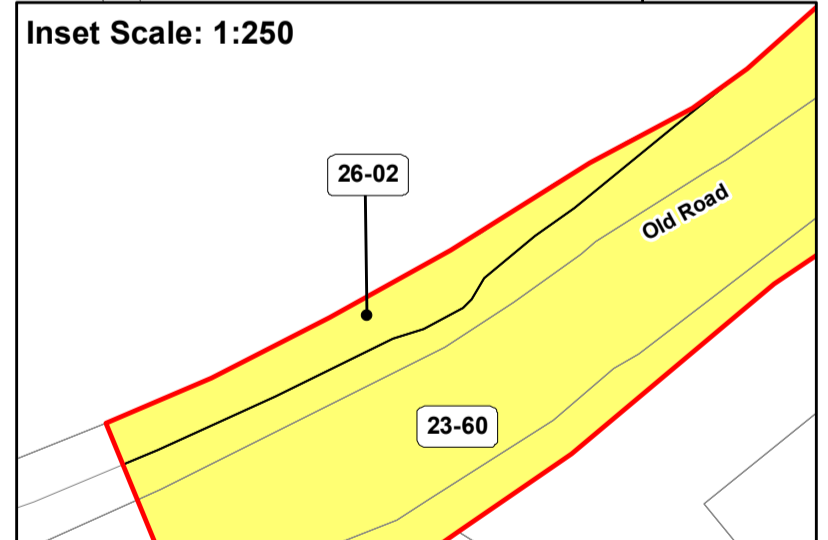
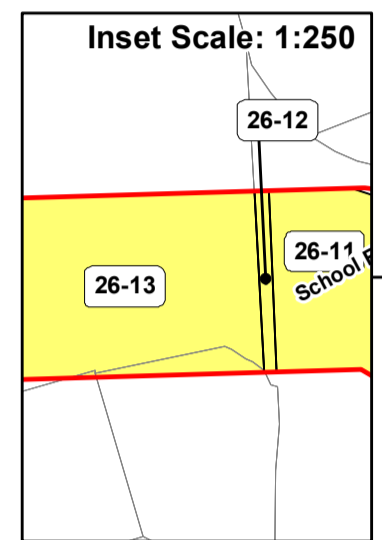
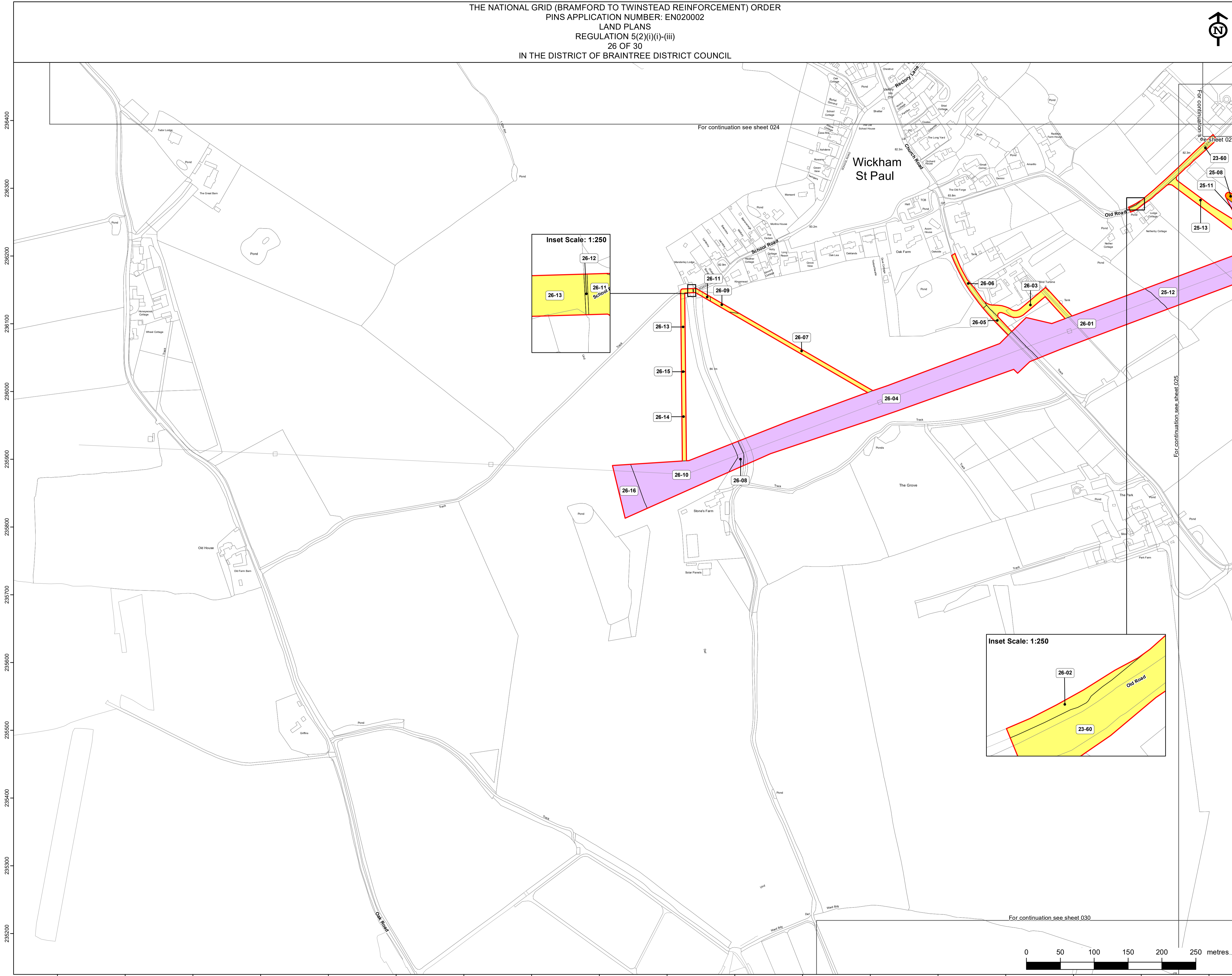
Application Document 2.3(B)

Reproduced from Ordnance Survey maps by permission of Ordnance Survey on behalf of the controller of His Majesty's Stationery Office. © Crown Copyright Ordnance Survey, Licence no. 0100059731



Legend

- Order limits
- Local authority boundary
- Class 1 - Compulsory acquisition of land
- Class 2 - Compulsory acquisition of rights - Overhead line
- Class 3 - Compulsory acquisition of rights - Underground cable
- Class 4 - Compulsory acquisition of rights of access
- Class 5 - Compulsory acquisition of rights for biodiversity net gain (BNG)
- Class 5 - Compulsory acquisition of rights for biodiversity net gain (BNG) overlaid on other class
- Class 6 - Temporary use for Construction, Maintenance, Mitigation and Dismantling of Redundant Infrastructure
- Class 7 - Temporary Use for Access
- Class 8 - Land that is not subject to powers of acquisition nor temporary use



Reference should be made to Document 2.1 Guide to the Plans which provides further information on what the plans show.

NG Investment No. 21847

B	25/09/2023	Rev B for Deadline 1	BS	OG	HB
A	28/03/2023	Rev A for DCO application	BS	HB	OF
ISSUE	DATE	REMARKS	DRAWN	CHKD	APPD

PROJECT: **Bramford to Twinstead Reinforcement**

nationalgrid

TITLE: **Document 2.3(B) Land Plans**

CIRCUIT / SITE: **Bramford – Pelham & Bramford – Braintree – Bulls Lodge** GIS

ORIGINATOR DRAWING NO. **A1/LP/21847/026** A1

NG DRAWING No. **BT-NG-020621-545-0007** SHEET NO. **26** NO. OF SHEETS **30** ISSUE: **B**



THE NATIONAL GRID (BRAMFORD TO TWINSTEAD REINFORCEMENT) ORDER
 PINS APPLICATION NUMBER: EN020002
 LAND PLANS
 REGULATION 5(2)(i)-(iii)
 27 OF 30
 IN THE DISTRICT OF BRAINTREE DISTRICT COUNCIL

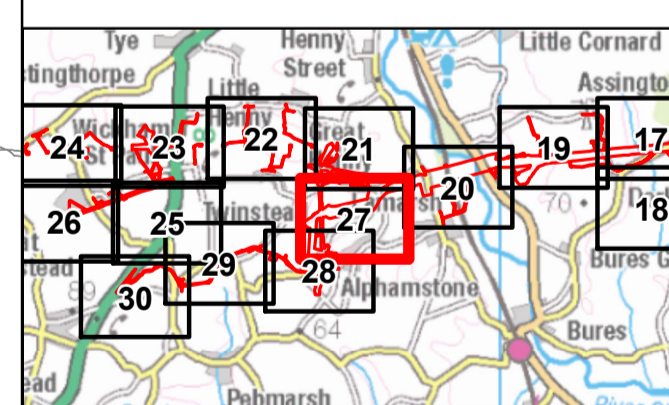
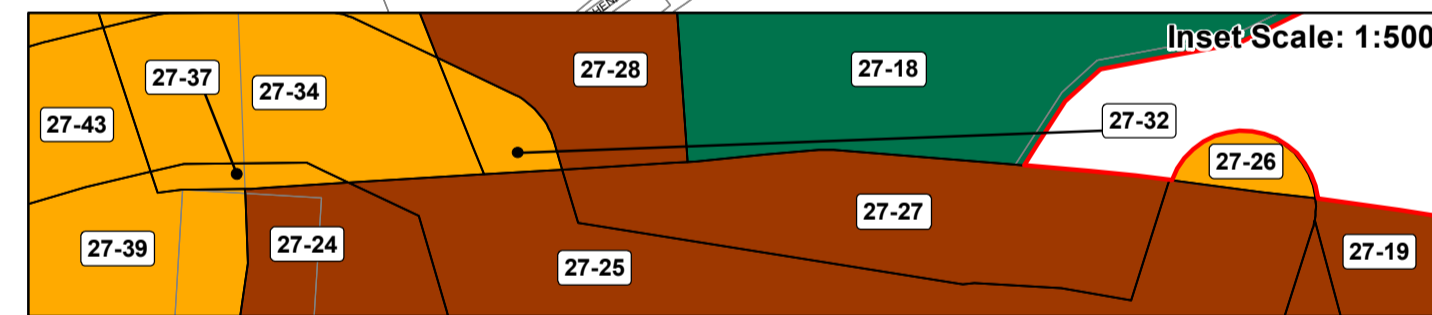
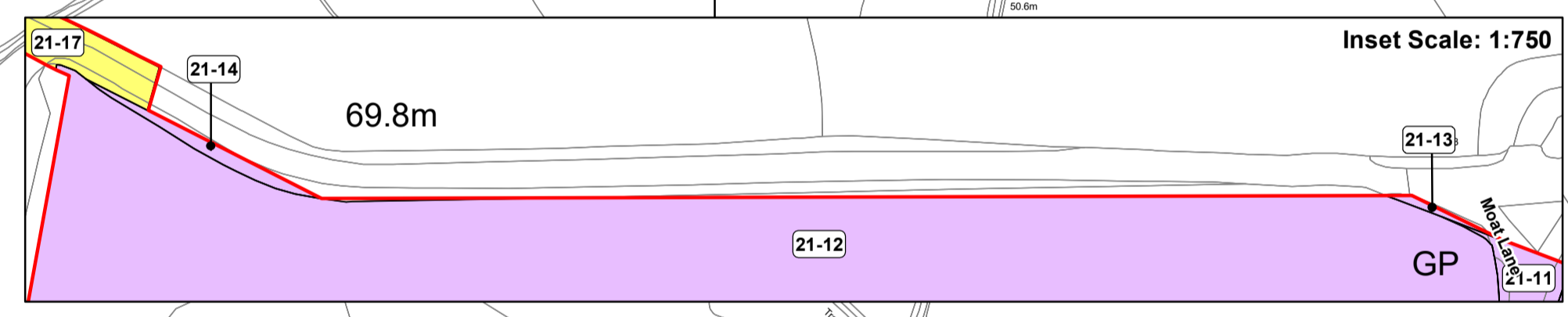
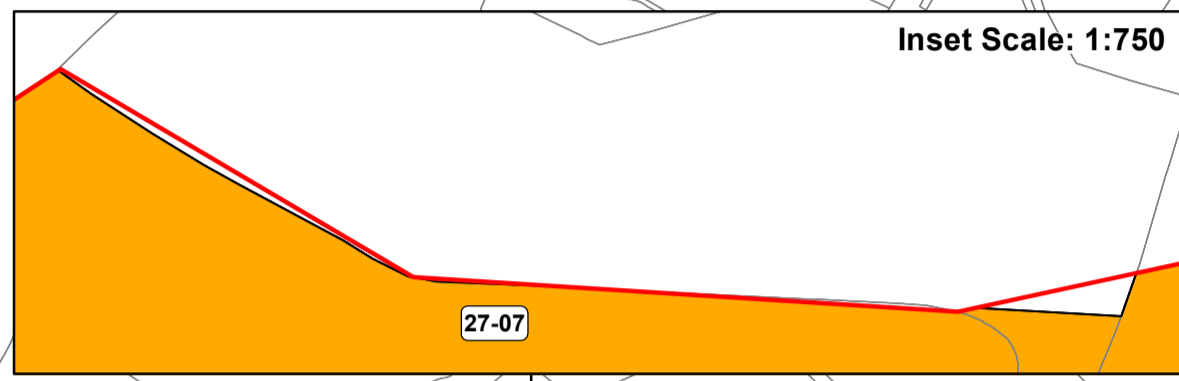
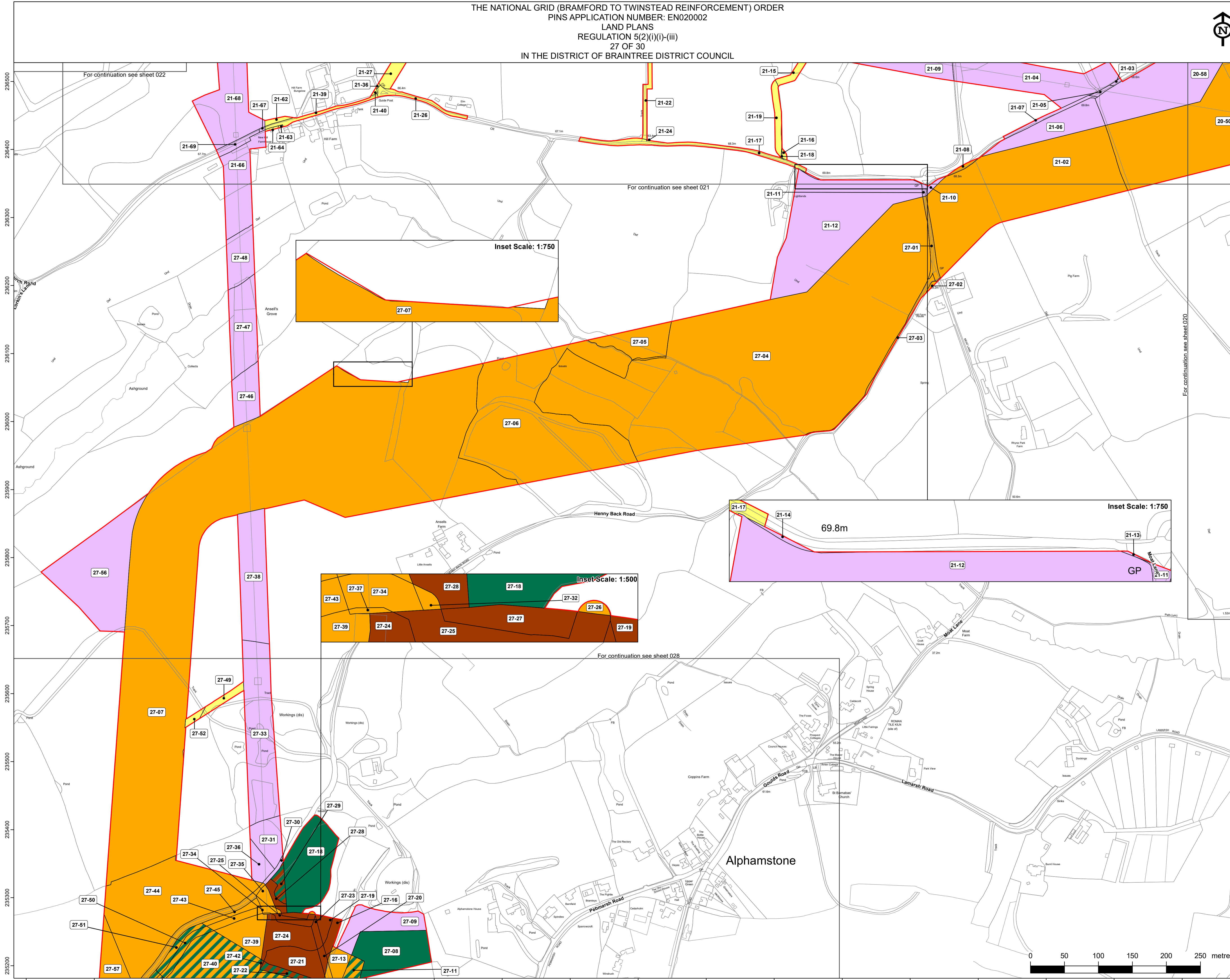


Application Document 2.3(B)

Reproduced from Ordnance Survey maps by permission of Ordnance Survey on behalf of the controller of His Majesty's Stationery Office. © Crown Copyright Ordnance Survey, Licence no. 0100059731

Legend

- Order limits
- Local authority boundary
- Class 1 - Compulsory acquisition of land
- Class 2 - Compulsory acquisition of rights - Overhead line
- Class 3 - Compulsory acquisition of rights - Underground cable
- Class 4 - Compulsory acquisition of rights of access
- Class 5 - Compulsory acquisition of rights for biodiversity net gain (BNG)
- Class 5 - Compulsory acquisition of rights for biodiversity net gain (BNG) overlaid on to other class
- Class 6 - Temporary use for Construction, Maintenance, Mitigation and Dismantling of Redundant Infrastructure
- Class 7 - Temporary Use for Access
- Class 8 - Land that is not subject to powers of acquisition nor temporary use



Reference should be made to Document 2.1 Guide to the Plans which provides further information on what the plans show.

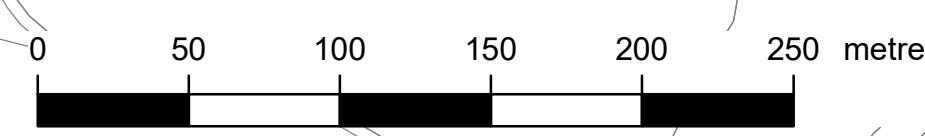
NG Investment No. 21847

B	25/09/2023	Rev B for Deadline 1	BS	OG	HB
A	28/03/2023	Rev A for DCO application	BS	HB	OP
ISSUE	DATE	REMARKS	DRAWN	CHKD	APPD

PROJECT: **Bramford to Twinstead Reinforcement**

TITLE: **Document 2.3(B) Land Plans**

CIRCUIT / SITE:	Bramford – Pelham & Bramford – Braintree – Bulls Lodge	GIS
ORIGINATOR DRAWING NO.:	A1/LP/21847/027	A1
NG DRAWING No.:	BT-NG-020621-545-0007	NO. OF SHEETS
SHEET NO.:	27	30
SCALE: 1:2,500		ISSUE: B



THE NATIONAL GRID (BRAMFORD TO TWINSTEAD REINFORCEMENT) ORDER
 PINS APPLICATION NUMBER: EN020002
 LAND PLANS
 REGULATION 5(2)(i)-(iii)
 28 OF 30
 IN THE DISTRICT OF BRAINTREE DISTRICT COUNCIL

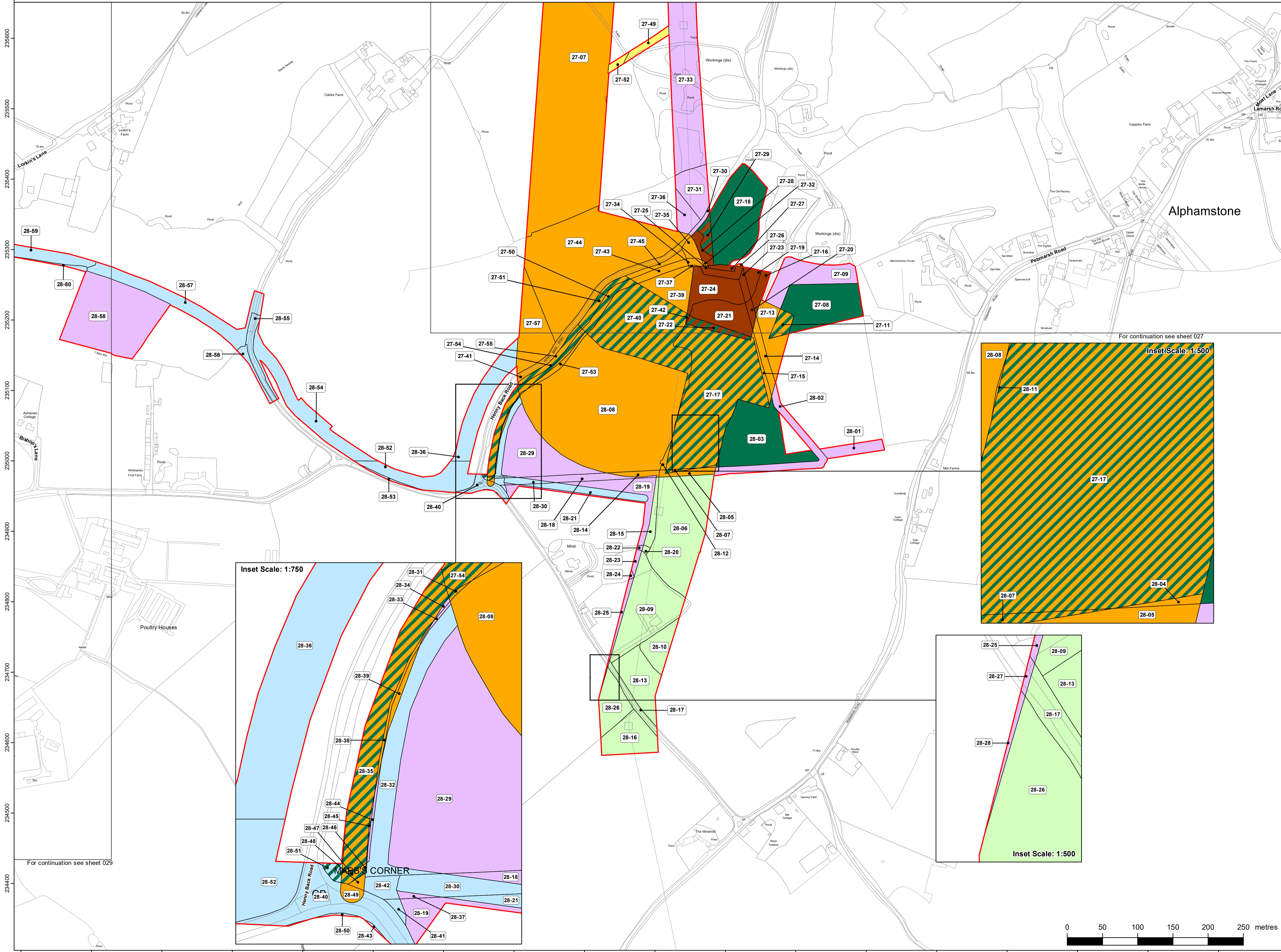


Application Document 2.3(B)

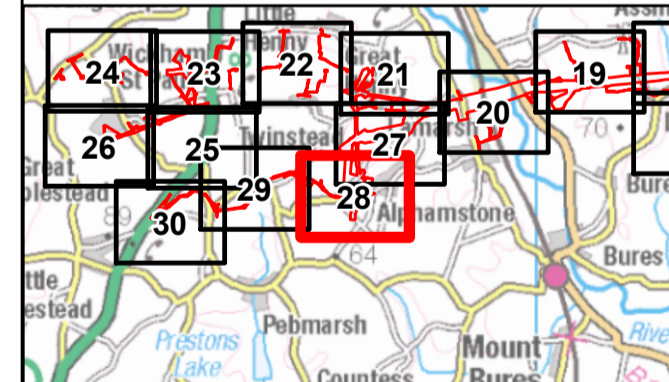
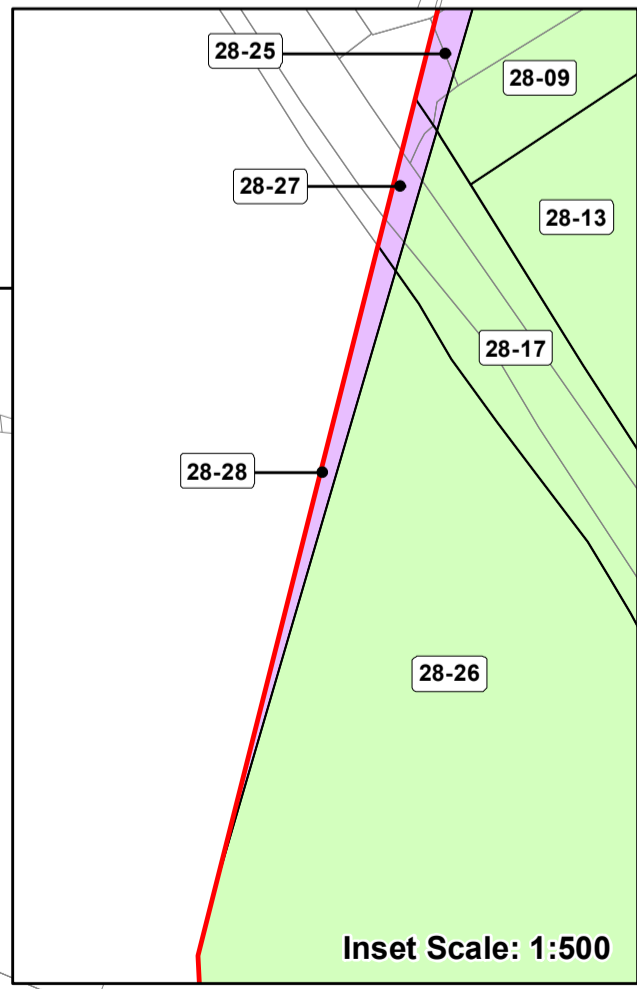
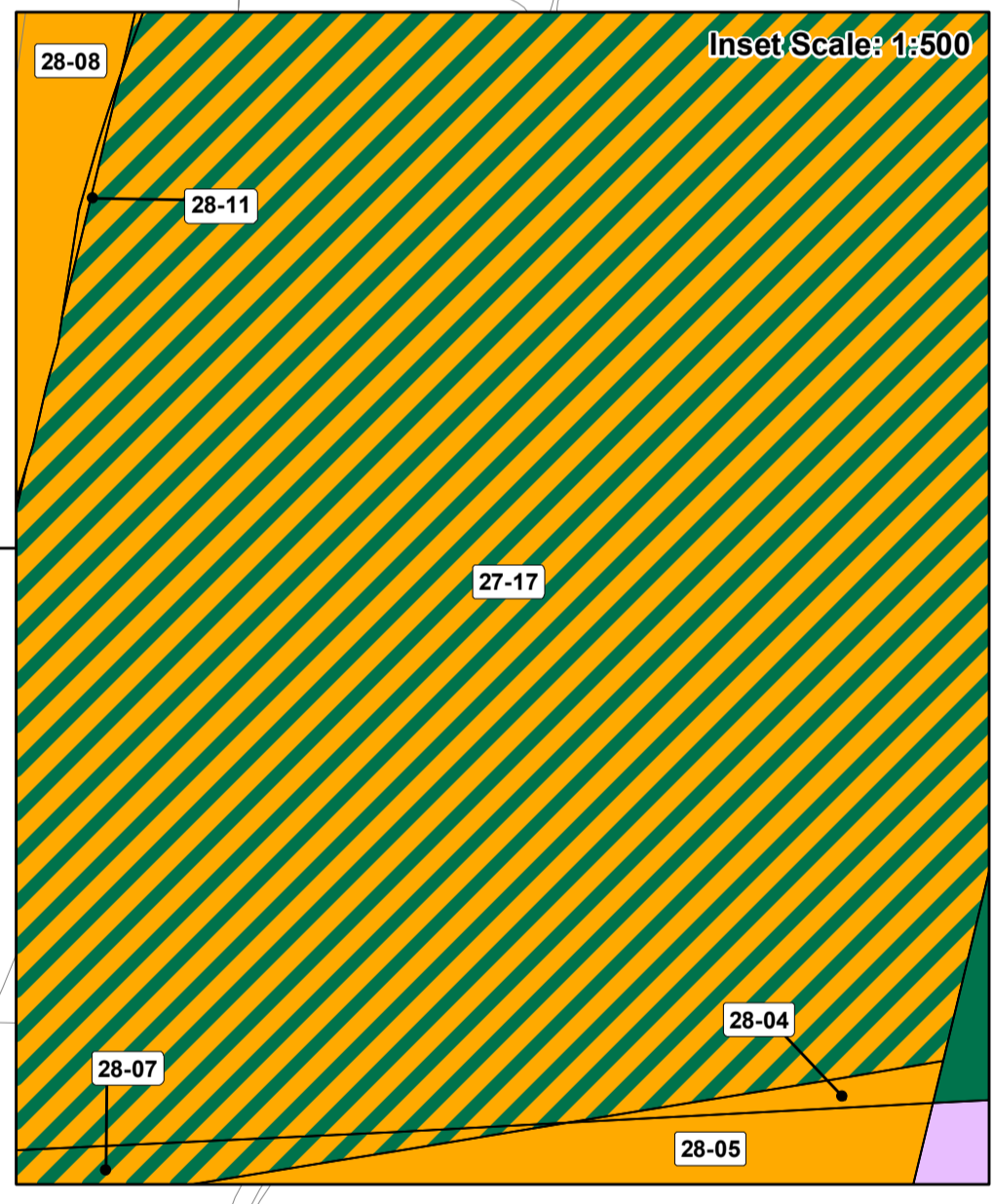
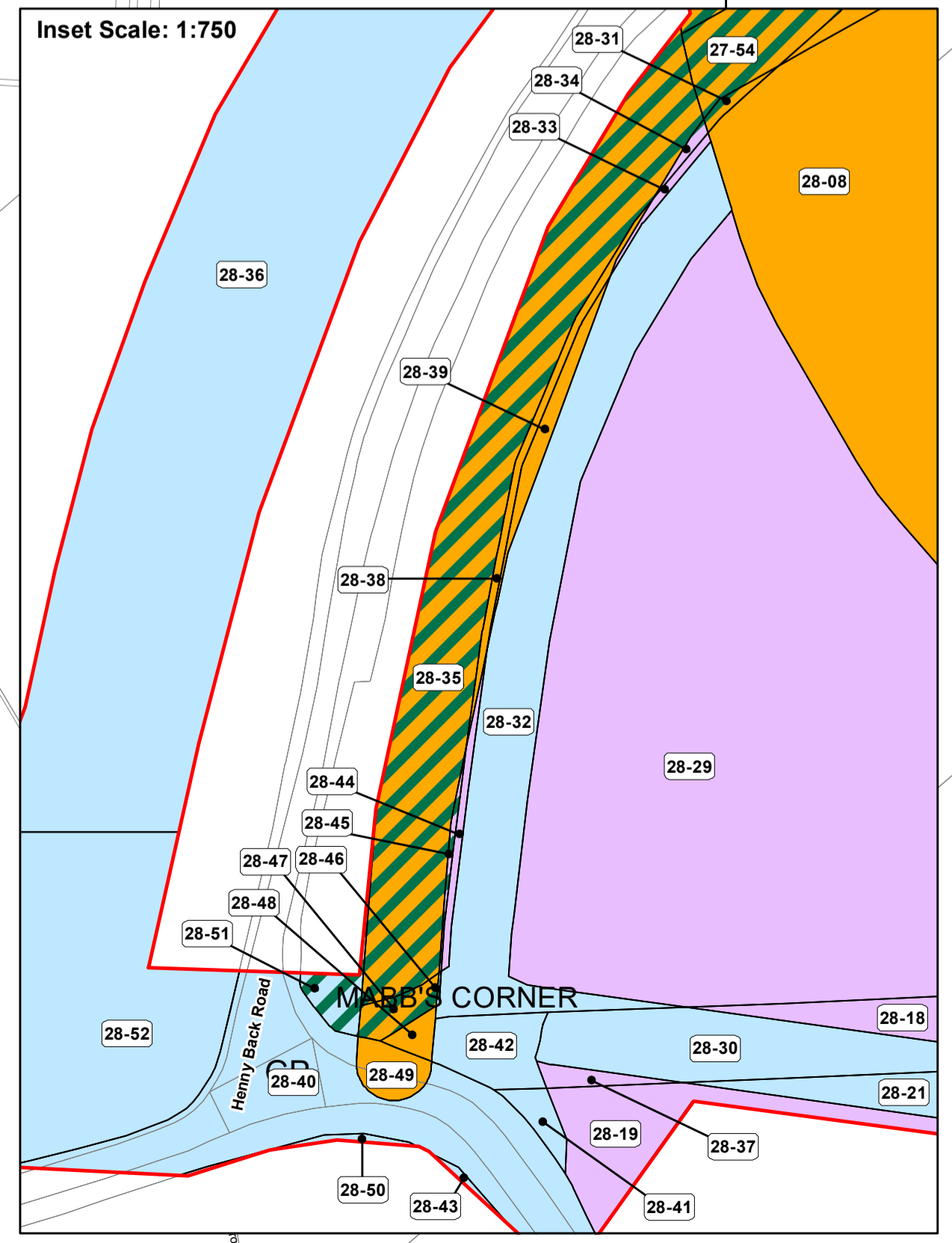
Reproduced from Ordnance Survey maps by permission of Ordnance Survey on behalf of the controller of His Majesty's Stationery Office. © Crown Copyright Ordnance Survey, Licence no. 0100059731

Legend

- Order limits
- Local authority boundary
- Class 1 - Compulsory acquisition of land
- Class 2 - Compulsory acquisition of rights - Overhead line
- Class 3 - Compulsory acquisition of rights - Underground cable
- Class 4 - Compulsory acquisition of rights of access
- Class 5 - Compulsory acquisition of rights for biodiversity net gain (BNG)
- Class 5 - Compulsory acquisition of rights for biodiversity net gain (BNG) overlaid on other class
- Class 6 - Temporary use for Construction, Maintenance, Mitigation and Dismantling of Redundant Infrastructure
- Class 7 - Temporary Use for Access
- Class 8 - Land that is not subject to powers of acquisition nor temporary use



For continuation see sheet 027



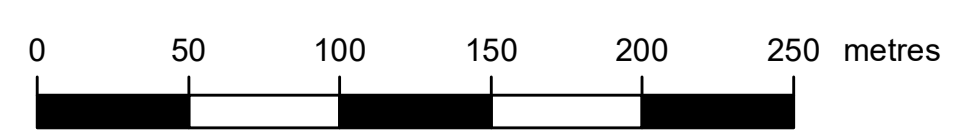
Reference should be made to Document 2.1 Guide to the Plans which provides further information on what the plans show.

NG Investment No. 21847			
B	25/09/2023	Rev B for Deadline 1	BS OG HB
A	28/03/2023	Rev A for DCO application	BS HB OF
ISSUE	DATE	REMARKS	DRAWN/CHKD/APPD

PROJECT: **Bramford to Twinstead Reinforcement**

TITLE: **Document 2.3(B) Land Plans**

CIRCUIT / SITE:	Bramford – Pelham & Bramford – Braintree – Bulls Lodge	GIS
ORIGINATOR DRAWING NO.	A1/LP/21847/028	A1
NG DRAWING No.	BT-NG-020621-545-0007	NO. OF SHEETS
SCALE: 1:2,500	28	30
		B



THE NATIONAL GRID (BRAMFORD TO TWINSTEAD REINFORCEMENT) ORDER
 PINS APPLICATION NUMBER: EN020002
 LAND PLANS
 REGULATION 5(2)(i)-(iii)
 29 OF 30
 IN THE DISTRICT OF BRAINTREE DISTRICT COUNCIL

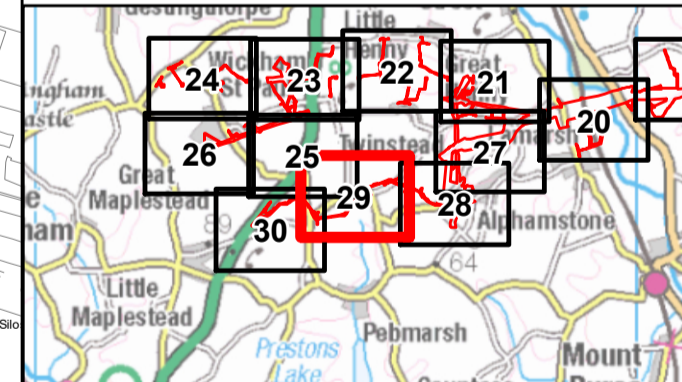
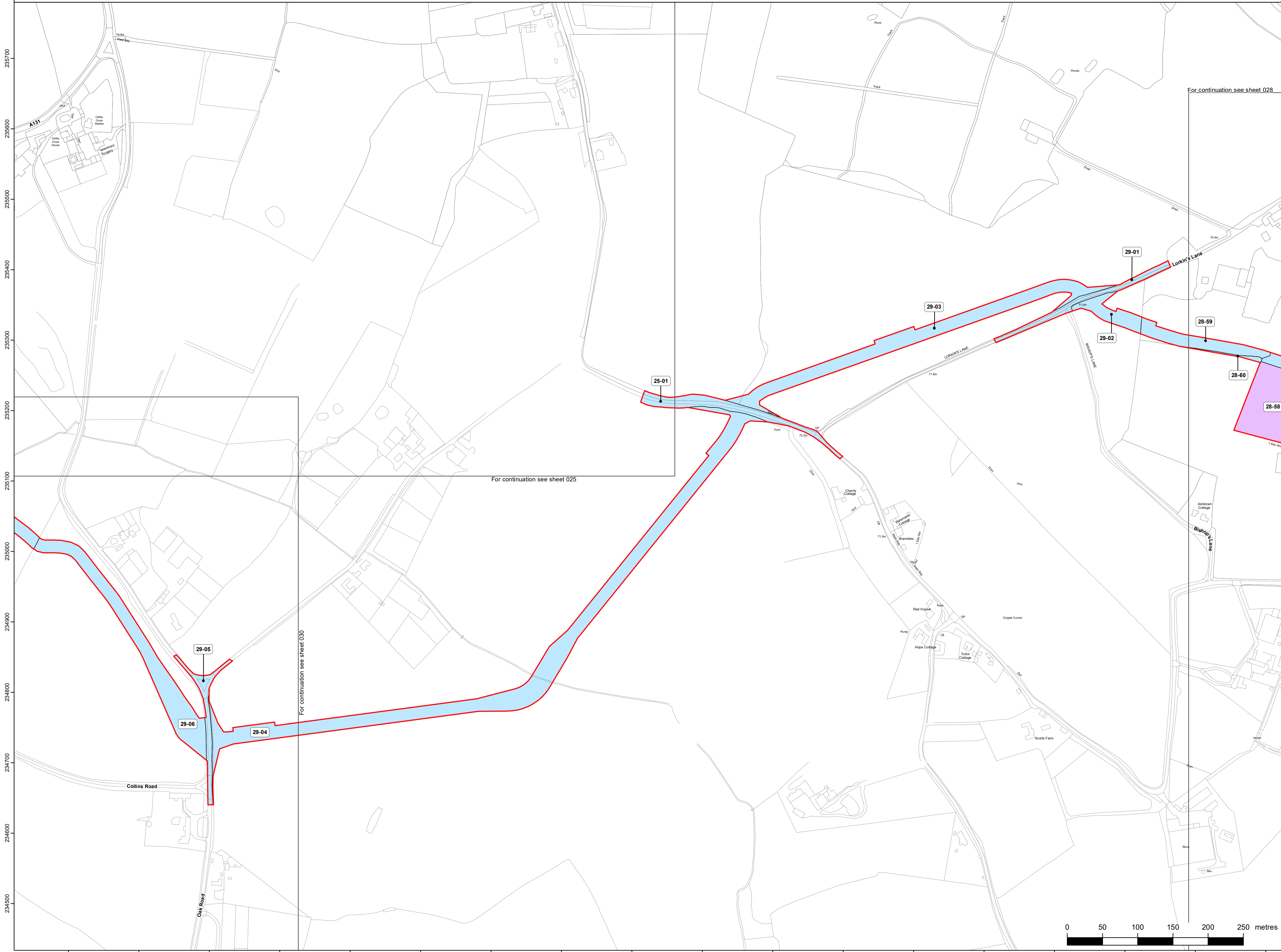


Application Document 2.3(B)

Reproduced from Ordnance Survey maps by permission of Ordnance Survey on behalf of the controller of His Majesty's Stationery Office. © Crown Copyright Ordnance Survey, Licence no. 0100059731

Legend

- Order limits
- Local authority boundary
- Class 1 - Compulsory acquisition of land
- Class 2 - Compulsory acquisition of rights - Overhead line
- Class 3 - Compulsory acquisition of rights - Underground cable
- Class 4 - Compulsory acquisition of rights of access
- Class 5 - Compulsory acquisition of rights for biodiversity net gain (BNG)
- Class 5 - Compulsory acquisition of rights for biodiversity net gain (BNG) overlaid on other class
- Class 6 - Temporary use for Construction, Maintenance, Mitigation and Dismantling of Redundant Infrastructure
- Class 7 - Temporary Use for Access
- Class 8 - Land that is not subject to powers of acquisition nor temporary use



Reference should be made to Document 2.1 Guide to the Plans which provides further information on what the plans show.

NG Investment No. 21847

B	25/09/2023	Rev B for Deadline 1	BS	OG	HB
A	28/03/2023	Rev A for DCO application	BS	HB	OP
ISSUE	DATE	REMARKS	DRAWN	CHKD	APPD

PROJECT: **Bramford to Twinstead Reinforcement**

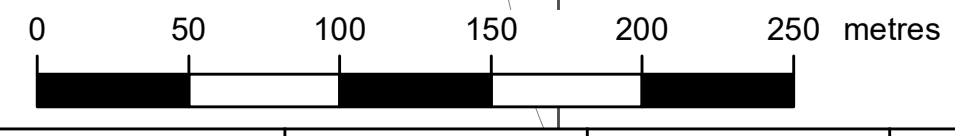
nationalgrid

TITLE: **Document 2.3(B) Land Plans**

CIRCUIT / SITE: **Bramford – Pelham & Bramford – Braintree – Bulls Lodge** GIS

ORIGINATOR DRAWING NO. **A1/LP/21847/029** A1

NG DRAWING No. **BT-NG-020621-545-0007** SHEET NO. **29** NO. OF SHEETS **30** ISSUE: **B**



THE NATIONAL GRID (BRAMFORD TO TWINSTEAD REINFORCEMENT) ORDER
 PINS APPLICATION NUMBER: EN020002
 LAND PLANS
 REGULATION 5(2)(i)-(iii)
 30 OF 30
 IN THE DISTRICT OF BRAINTREE DISTRICT COUNCIL

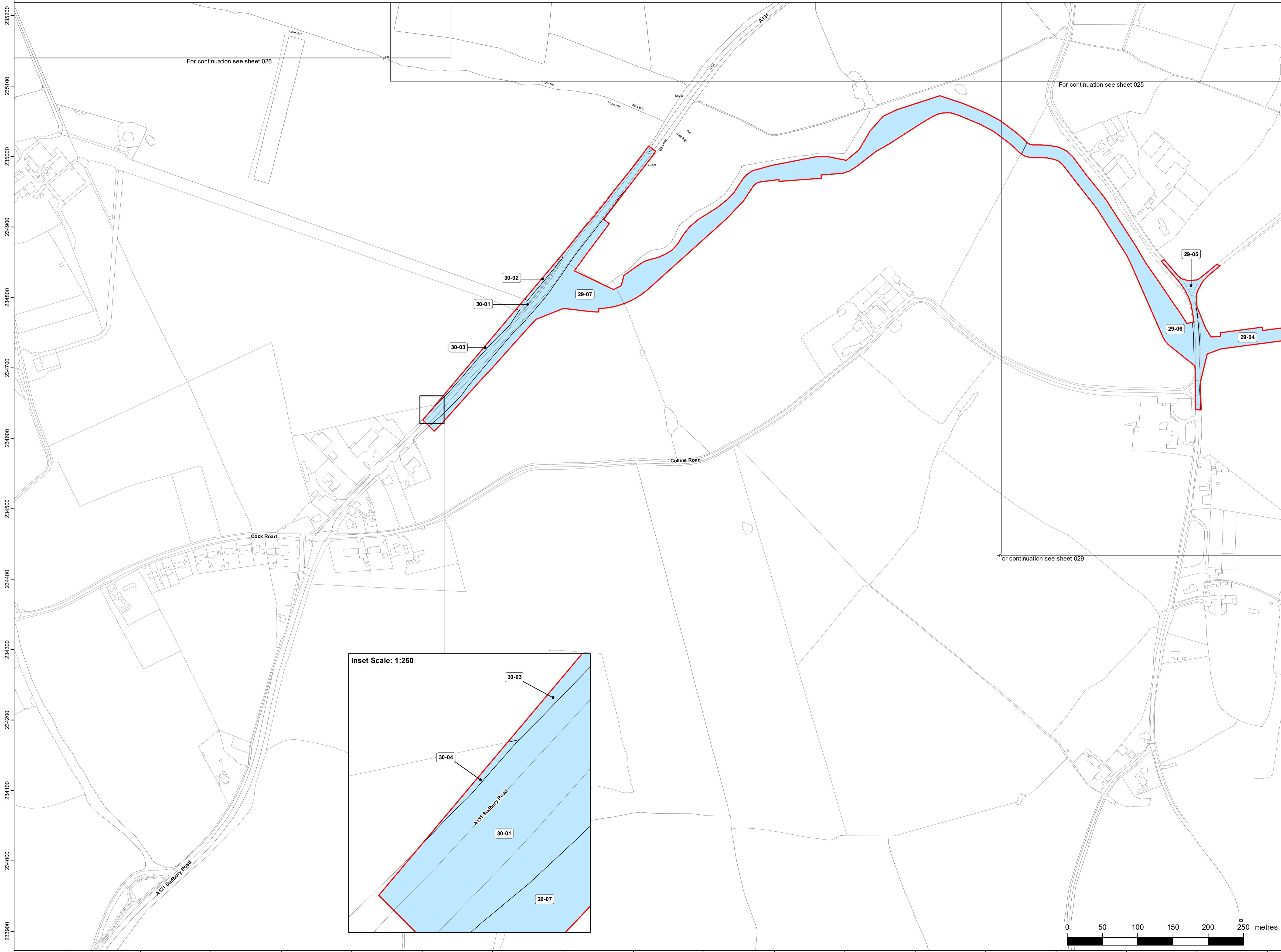


Application Document 2.3(B)

Reproduced from Ordnance Survey maps by permission of Ordnance Survey on behalf of the controller of His Majesty's Stationery Office. © Crown Copyright Ordnance Survey, Licence no. 0100059731

Legend

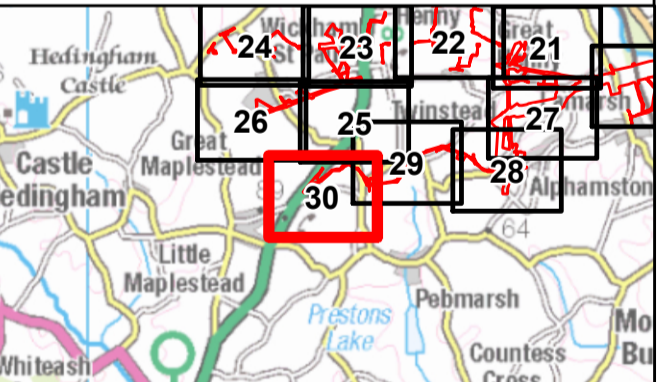
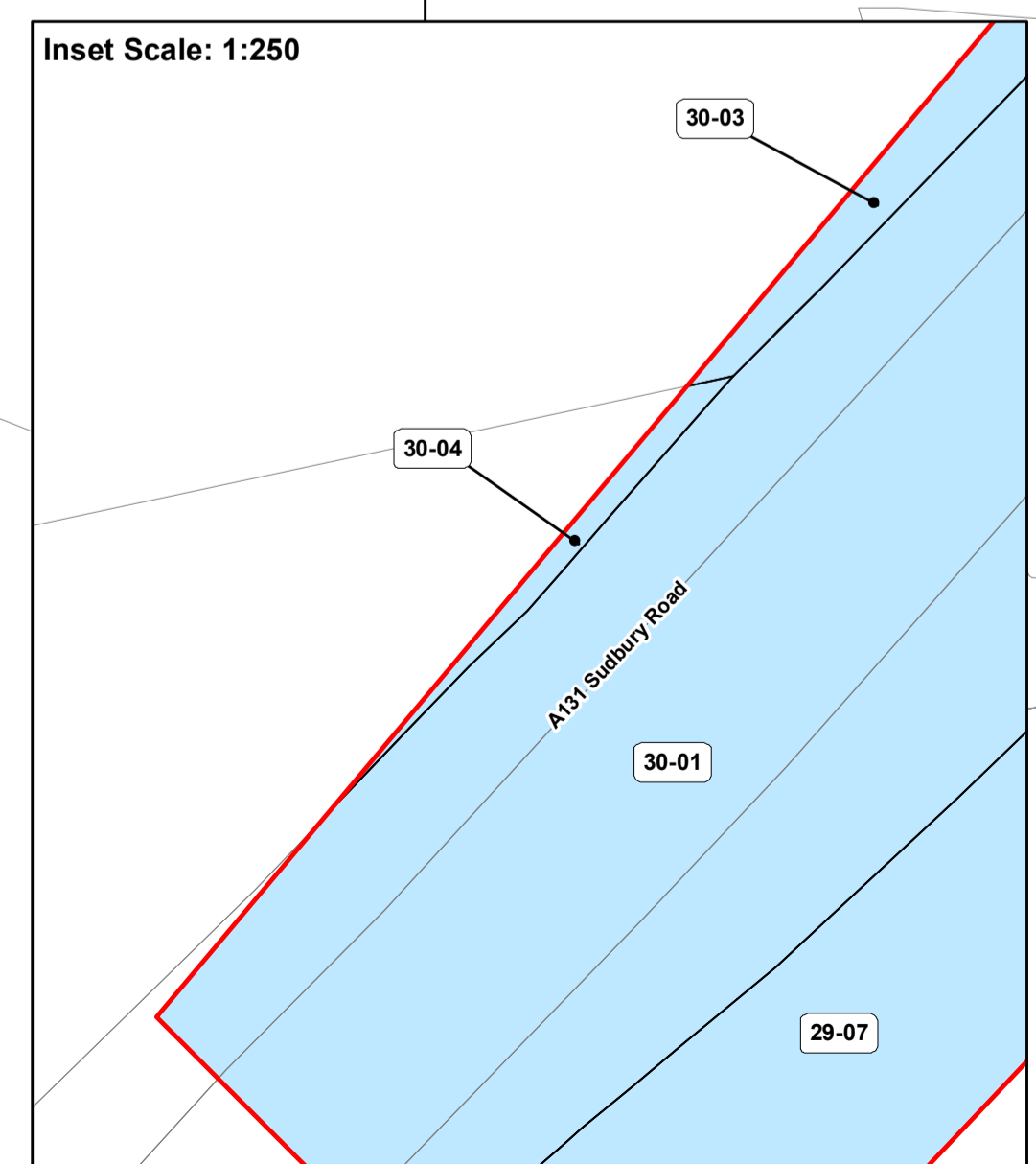
- Order limits
- Local authority boundary
- Class 1 - Compulsory acquisition of land
- Class 2 - Compulsory acquisition of rights - Overhead line
- Class 3 - Compulsory acquisition of rights - Underground cable
- Class 4 - Compulsory acquisition of rights of access
- Class 5 - Compulsory acquisition of rights for biodiversity net gain (BNG)
- Class 5 - Compulsory acquisition of rights for biodiversity net gain (BNG) overlaid on other class
- Class 6 - Temporary use for Construction, Maintenance, Mitigation and Dismantling of Redundant Infrastructure
- Class 7 - Temporary Use for Access
- Class 8 - Land that is not subject to powers of acquisition nor temporary use



For continuation see sheet 026

For continuation see sheet 025

For continuation see sheet 029



Reference should be made to Document 2.1 Guide to the Plans which provides further information on what the plans show.

NG Investment No. 21847			
B	25/09/2023	Rev B for Deadline 1	BS OG HB
A	28/03/2023	Rev A for DCO application	BS HB OP
ISSUE	DATE	REMARKS	DRAWN/CHKD/APPD

PROJECT: **Bramford to Twinstead Reinforcement**

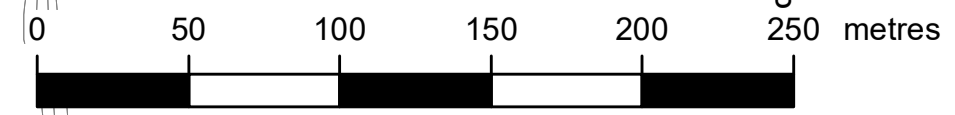
nationalgrid

TITLE: **Document 2.3(B) Land Plans**

CIRCUIT / SITE: **Bramford – Pelham & Bramford – Braintree – Bulls Lodge** GIS

ORIGINATOR DRAWING NO. **A1/LP/21847/030** A1

NG DRAWING No. **BT-NG-020621-545-0007** SHEET NO. **30** NO. OF SHEETS **30** ISSUE: **B**



National Grid plc
National Grid House,
Warwick Technology Park,
Gallows Hill, Warwick.
CV34 6DA United Kingdom

Registered in England and Wales
No. 4031152
nationalgrid.com